

RUSSELL TOWNSHIP

TRACT ONE

MUNSON TOWNSHIP ROAD

SCALE 1"=300'

A	B	C	D
E	F	G	H
I	J	K	L
M	N	O	P

NEWBURY TWP.
JAN. 1978

332 Die Rosenow
904-510-02A

418-550
418-885, 887
C. Arter, Jr.
617-1225
F. Toohig 2.008 Ac.
599-35
J. J. HECKMAN
D. H. Bolz
285-1171
788-466
H. Kayen et al.
424-411
550-1078
S. H. H. H. H.
361-211
Rem. Zibus
J. E. L. O. Bryson
603-7302
278-104
J. D. D'Amico
L. D'Amico
272-458
K. L. Jubas
E. A. (S. M.) Richards
424-340
J. D. Holjat
383-473
J. D. Klata
354-530
L. B. Dukes
478-344
408-287-
Little Nursing Home
368-571
551-1258
1-28
423-863
R. T. Mansfield
353-975
A. M. Mansfield
273-581
L. C. Mansfield
W. Mansfield et al.
513-638
307-387
451-1018
E. H. Mansfield
W. Mansfield et al.
513-638
423-863
R. T. Mansfield
353-975
A. M. Mansfield
273-581
L. C. Mansfield
W. Mansfield et al.
513-638

418-550
418-885, 887
C. Arter, Jr.
617-1225
F. Toohig 2.008 Ac.
599-35
J. J. HECKMAN
D. H. Bolz
285-1171
788-466
H. Kayen et al.
424-411
550-1078
S. H. H. H. H.
361-211
Rem. Zibus
J. E. L. O. Bryson
603-7302
278-104
J. D. D'Amico
L. D'Amico
272-458
K. L. Jubas
E. A. (S. M.) Richards
424-340
J. D. Holjat
383-473
J. D. Klata
354-530
L. B. Dukes
478-344
408-287-
Little Nursing Home
368-571
551-1258
1-28
423-863
R. T. Mansfield
353-975
A. M. Mansfield
273-581
L. C. Mansfield
W. Mansfield et al.
513-638
307-387
451-1018
E. H. Mansfield
W. Mansfield et al.
513-638
423-863
R. T. Mansfield
353-975
A. M. Mansfield
273-581
L. C. Mansfield
W. Mansfield et al.
513-638

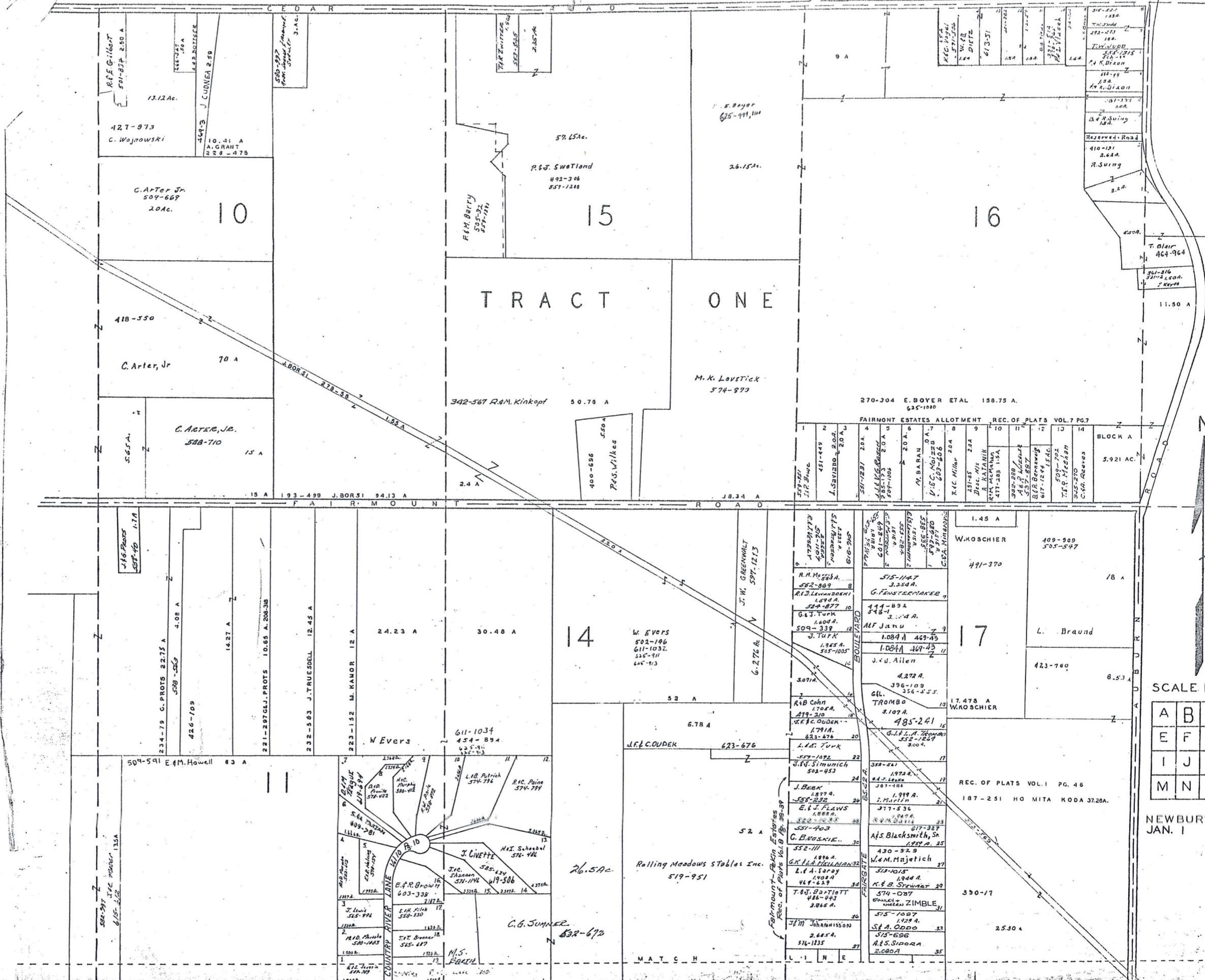
418-550
418-885, 887
C. Arter, Jr.
617-1225
F. Toohig 2.008 Ac.
599-35
J. J. HECKMAN
D. H. Bolz
285-1171
788-466
H. Kayen et al.
424-411
550-1078
S. H. H. H. H.
361-211
Rem. Zibus
J. E. L. O. Bryson
603-7302
278-104
J. D. D'Amico
L. D'Amico
272-458
K. L. Jubas
E. A. (S. M.) Richards
424-340
J. D. Holjat
383-473
J. D. Klata
354-530
L. B. Dukes
478-344
408-287-
Little Nursing Home
368-571
551-1258
1-28
423-863
R. T. Mansfield
353-975
A. M. Mansfield
273-581
L. C. Mansfield
W. Mansfield et al.
513-638
307-387
451-1018
E. H. Mansfield
W. Mansfield et al.
513-638
423-863
R. T. Mansfield
353-975
A. M. Mansfield
273-581
L. C. Mansfield
W. Mansfield et al.
513-638

418-550
418-885, 887
C. Arter, Jr.
617-1225
F. Toohig 2.008 Ac.
599-35
J. J. HECKMAN
D. H. Bolz
285-1171
788-466
H. Kayen et al.
424-411
550-1078
S. H. H. H. H.
361-211
Rem. Zibus
J. E. L. O. Bryson
603-7302
278-104
J. D. D'Amico
L. D'Amico
272-458
K. L. Jubas
E. A. (S. M.) Richards
424-340
J. D. Holjat
383-473
J. D. Klata
354-530
L. B. Dukes
478-344
408-287-
Little Nursing Home
368-571
551-1258
1-28
423-863
R. T. Mansfield
353-975
A. M. Mansfield
273-581
L. C. Mansfield
W. Mansfield et al.
513-638
307-387
451-1018
E. H. Mansfield
W. Mansfield et al.
513-638
423-863
R. T. Mansfield
353-975
A. M. Mansfield
273-581
L. C. Mansfield
W. Mansfield et al.
513-638

418-550
418-885, 887
C. Arter, Jr.
617-1225
F. Toohig 2.008 Ac.
599-35
J. J. HECKMAN
D. H. Bolz
285-1171
788-466
H. Kayen et al.
424-411
550-1078
S. H. H. H. H.
361-211
Rem. Zibus
J. E. L. O. Bryson
603-7302
278-104
J. D. D'Amico
L. D'Amico
272-458
K. L. Jubas
E. A. (S. M.) Richards
424-340
J. D. Holjat
383-473
J. D. Klata
354-530
L. B. Dukes
478-344
408-287-
Little Nursing Home
368-571
551-1258
1-28
423-863
R. T. Mansfield
353-975
A. M. Mansfield
273-581
L. C. Mansfield
W. Mansfield et al.
513-638
307-387
451-1018
E. H. Mansfield
W. Mansfield et al.
513-638
423-863
R. T. Mansfield
353-975
A. M. Mansfield
273-581
L. C. Mansfield
W. Mansfield et al.
513-638

MUNSON TOWNSHIP

Auburn Cedar Estates, Vol. 7, Pgs. 2



TRACT ONE

1	2	3	4	5	6	7	8	9	10	11	12	13	14
519-521 J.R. Bove	451-449 L. OSVARD	511-231 M. B. BARN	511-231 M. B. BARN	511-231 M. B. BARN	511-231 M. B. BARN	511-231 M. B. BARN	511-231 M. B. BARN	511-231 M. B. BARN	511-231 M. B. BARN	511-231 M. B. BARN	511-231 M. B. BARN	511-231 M. B. BARN	511-231 M. B. BARN

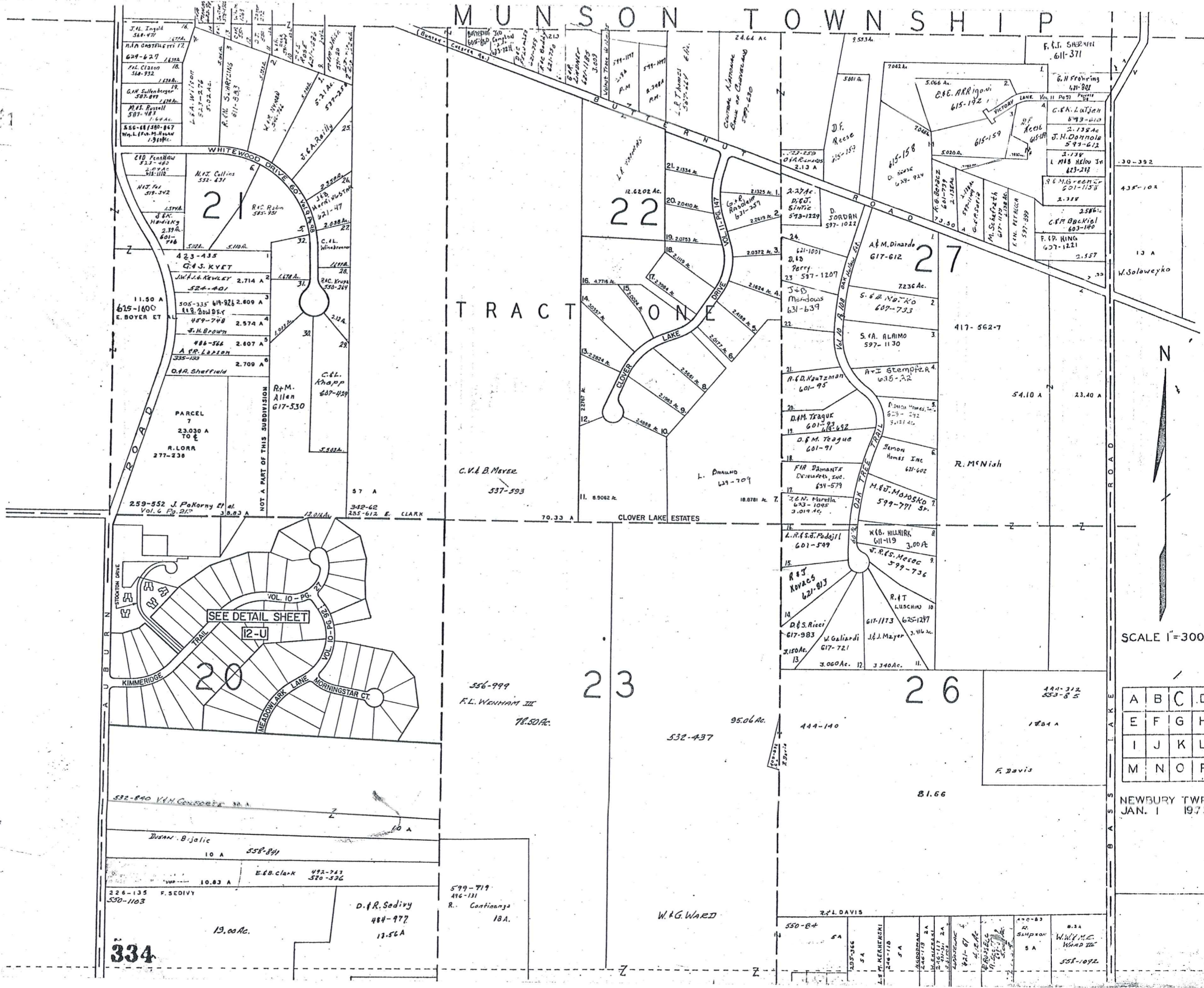
SCALE 1"=300'

A	B	C	D
E	F	G	H
I	J	K	L
M	N	O	P

NEWBURY TWP
JAN. 1 1978

MUNSON TOWNSHIP

TRACT ONE



SCALE 1"=300'

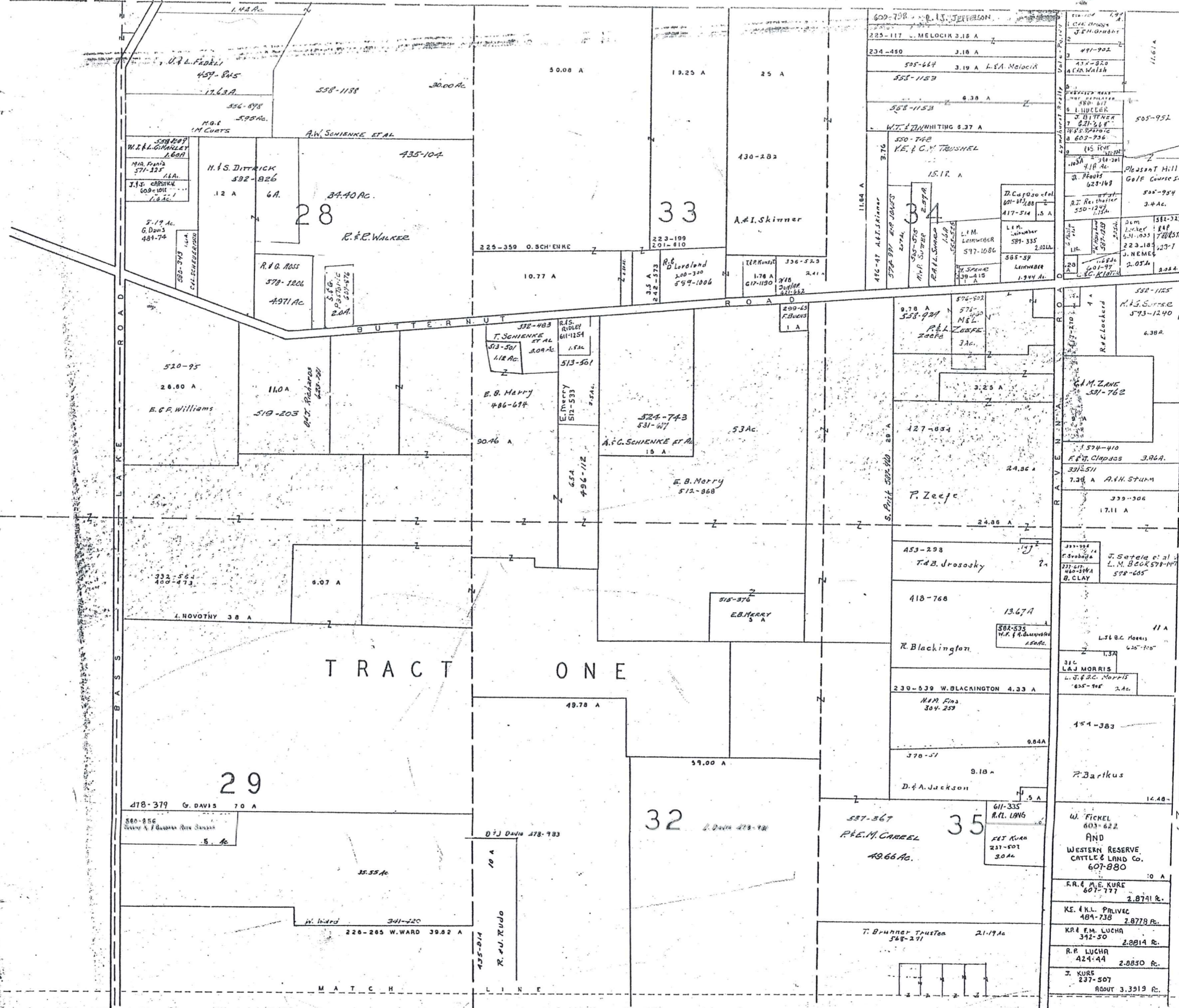
A	B	C	D
E	F	G	H
I	J	K	L
M	N	O	P

NEWBURY TWP
JAN. 1 1973

334

MUNSON TOWNSHIP

GLARIDON TWP.



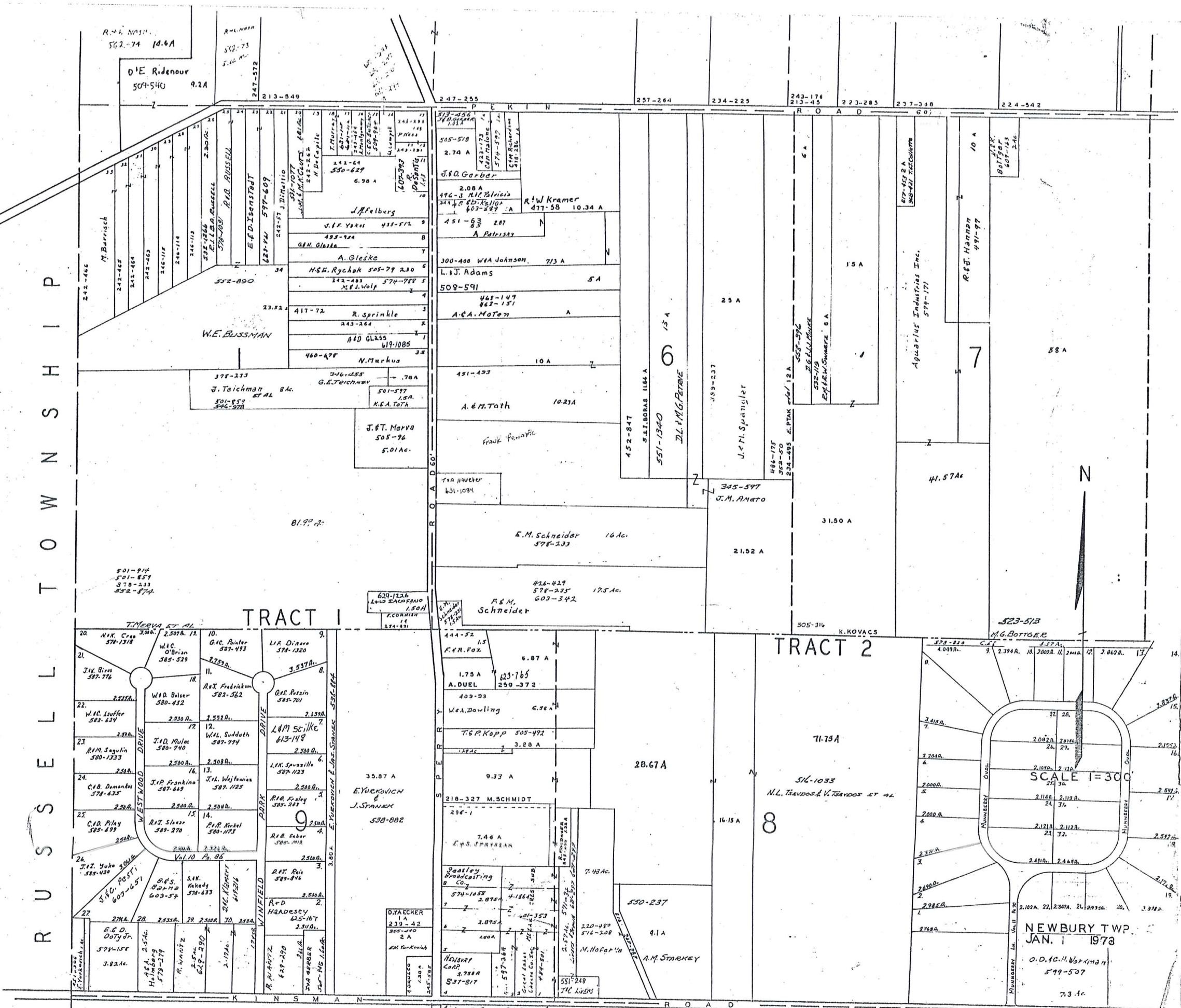
BURTON TWP.

SCALE 1"=300'

A	B	C	D
E	F	G	H
I	J	K	L
M	N	O	P

NEWBURY TWP. JAN. 1 1973

R U S S E L L T O W N S H I P



TRACT 1

TRACT 2

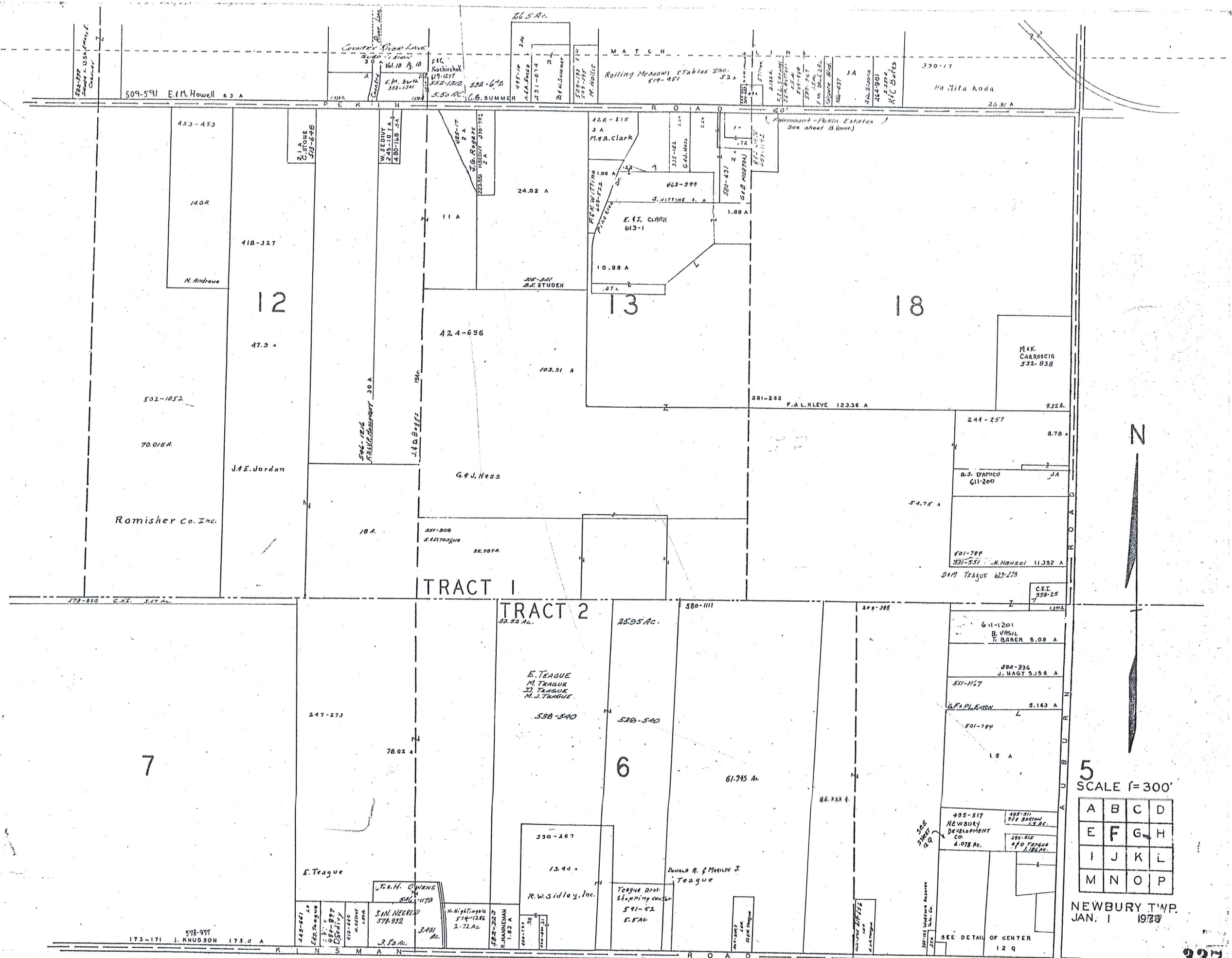
NEWBURY TWP. JAN. 1 1973

O.D. & H. W. K. 1973
599-537

7.3 Ac

336

2. Next to Across Allotment

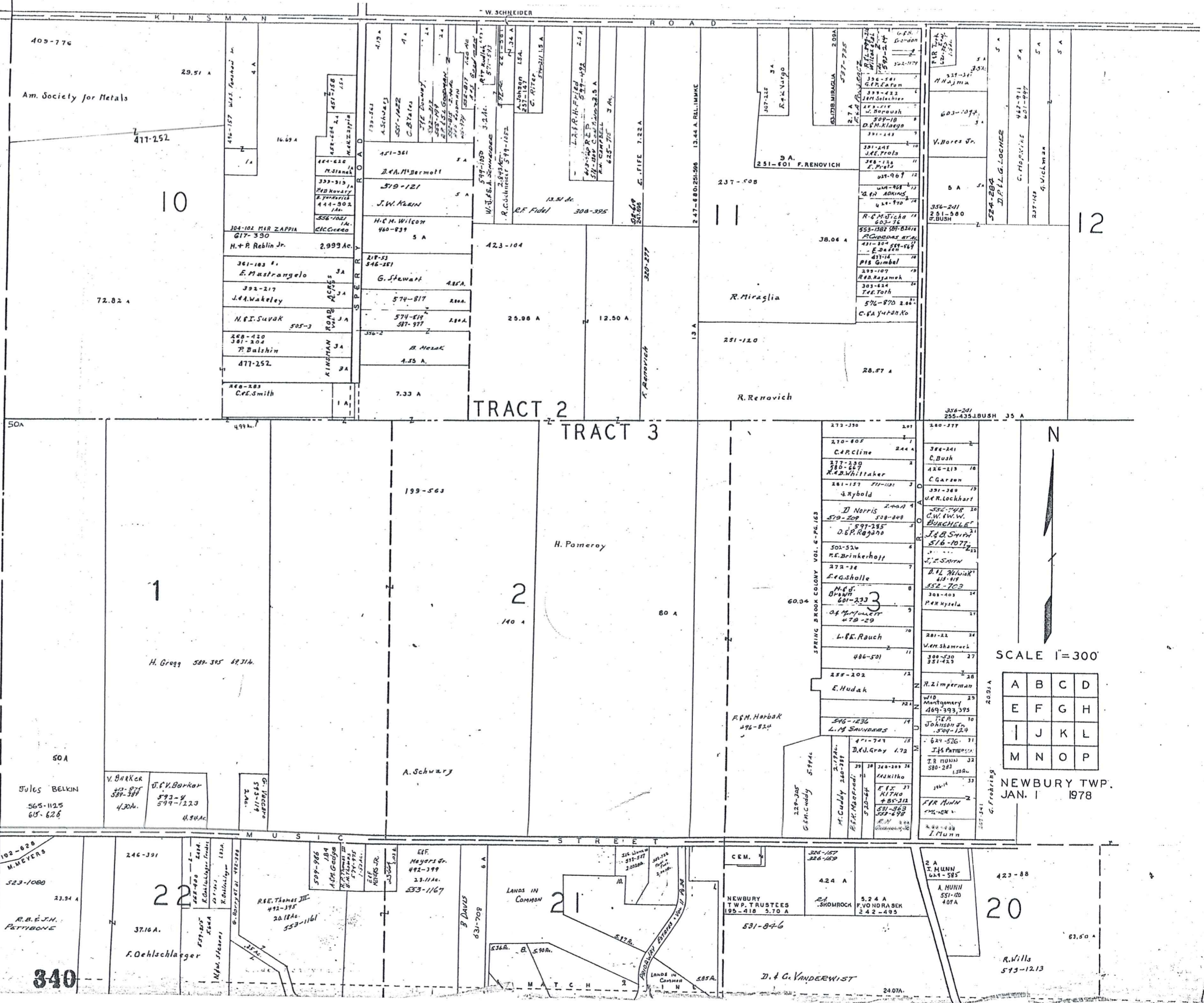


5
SCALE 1"=300'

A	B	C	D
E	F	G	H
I	J	K	L
M	N	O	P

NEWBURY TWP.
JAN. 1 1978

R U S S E L L T O W N S H I P

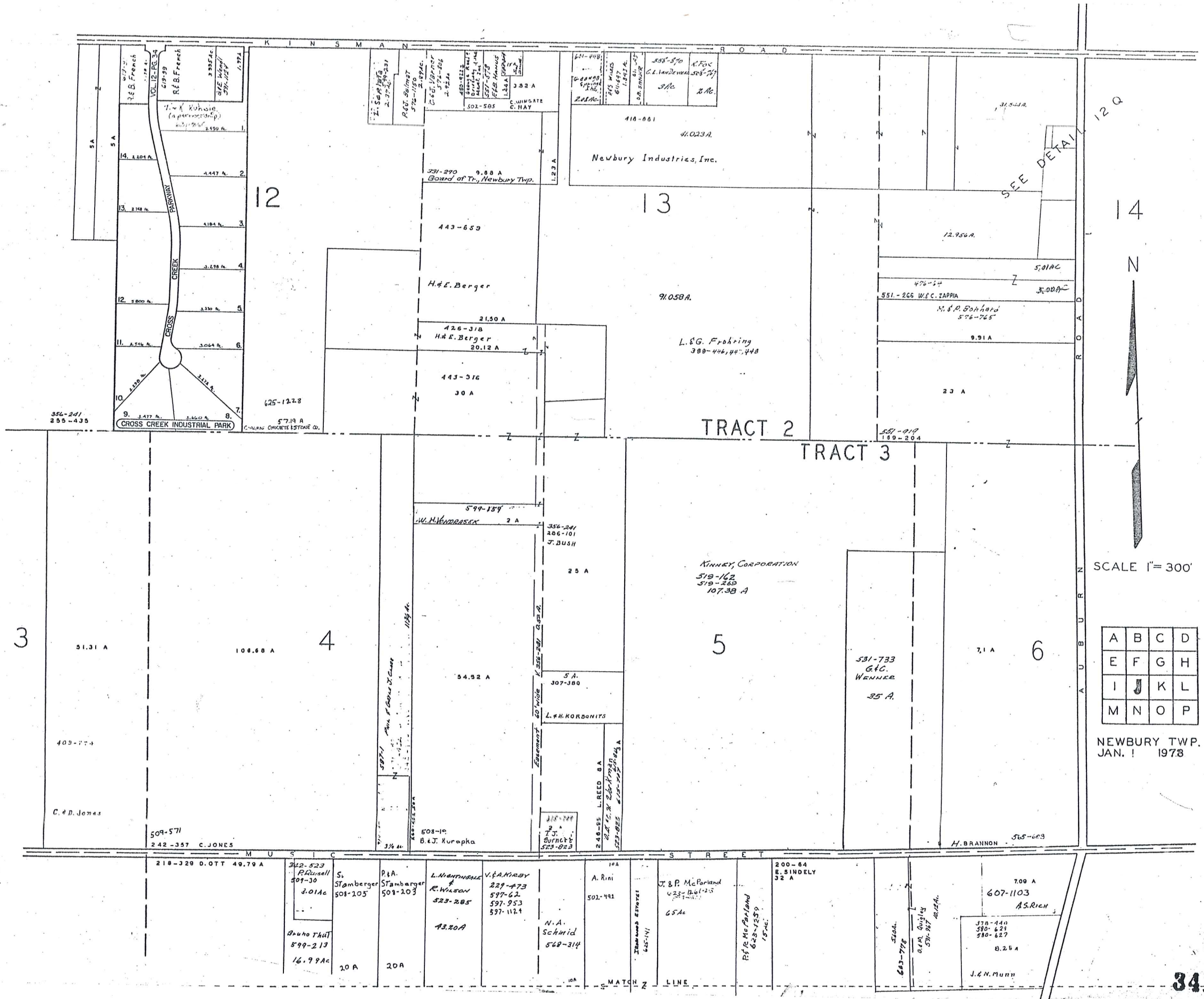


SCALE 1"=300'

A	B	C	D
E	F	G	H
I	J	K	L
M	N	O	P

NEWBURY TWP. JAN. 1 1978

340

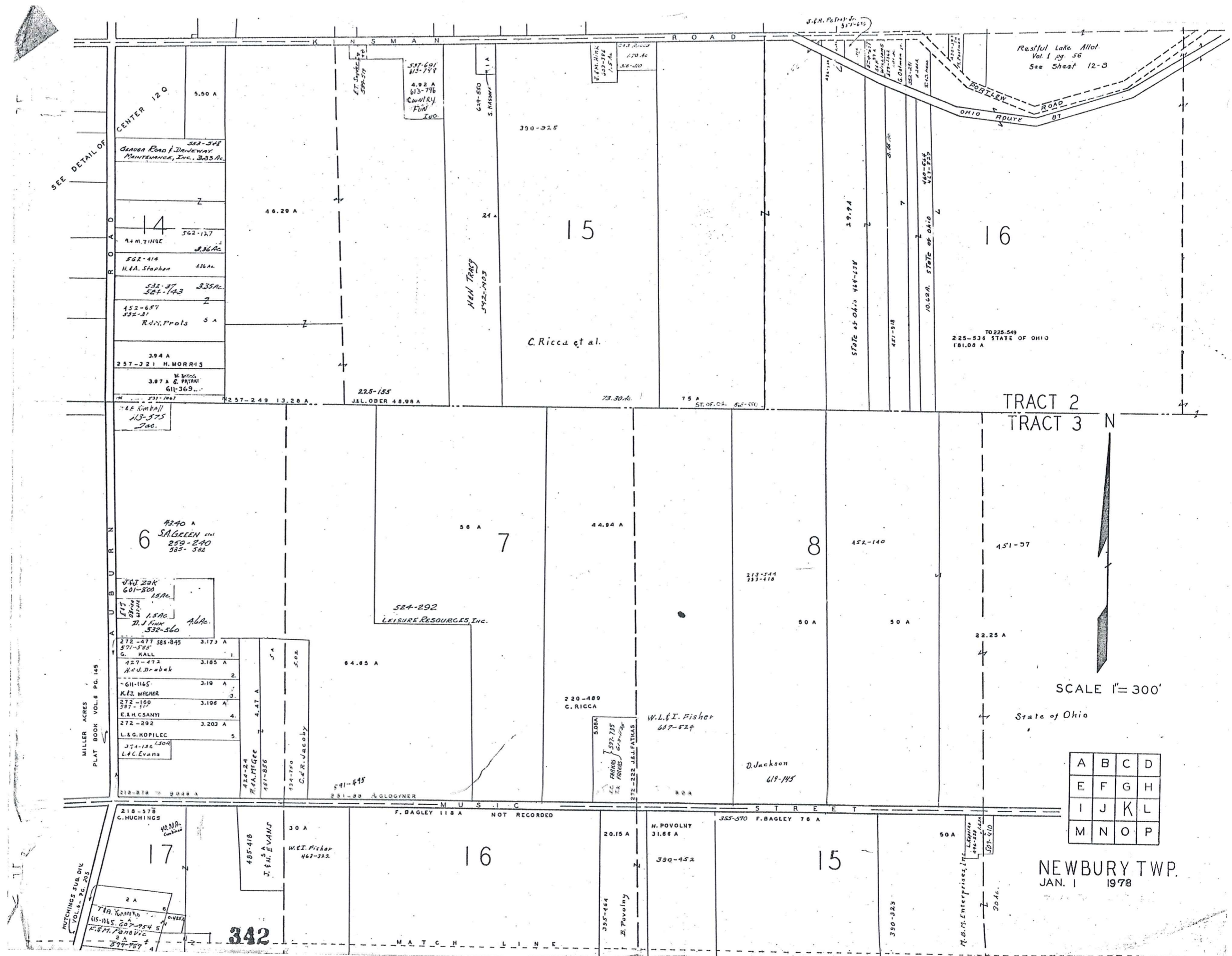


SEE DETAIL

SCALE 1" = 300'

A	B	C	D
E	F	G	H
I	J	K	L
M	N	O	P

NEWBURY TWP.
JAN. 1 1978



Restful Lake Allot.
Vol. 1 pg. 56
See Sheet 12-3

SEE DETAIL OF
CENTER 120

553-548
GAVEN ROAD F. DENNEYWAY
MAINTENANCE, INC. 3.83 AC.

562-127
R.A.M. TINEC 2.36 AC.

562-414
H.A. Staphan 1.66 AC.

531-37
524-143 3.35 AC.

452-657
532-31
R.D. Prots 5 A

394 A
257-221 H. MORRIS

387 A & PARTIAL
G.I. 369...

76 E. Kimball
113-575
Jac.

4340 A
S.A. GREEN
259-240
383-532

JAY ZOK
601-800
1.5 AC.

1.5 AC.
J.J. FUNK
532-560
A.A.C.

272-477 585-845 3.173 A
471-525
G. KALL

427-472 3.185 A
H.C. Drabek

611-1165 3.19 A
K.J. WAGNER

372-150 3.198 A
537-111
E.A.H. CSANYI

272-292 3.203 A
L.G. KOPILEC

374-150 (500)
L.C. Evans

218-578
C. HUCHINGS

2 A
719. V. HANKS
615-165 20 A
K.S.M. P. HANCOCK
2 A
379-589

342

527-691
403-744
COUNTRY
FISH
LUB

40.29 A

HUN TRAC
542-1403

225-155
J.L. OBER 48.98 A

524-292
LEISURE RESOURCES, INC.

591-445
231-38 A GLOGYNER

30 A
W.E.I. Fisher
467-322

16

390-325

24 A

15

C. Ricca et al.

73.30 AC.

58 A

44.94 A

7

220-489
C. RICCA

20.15 A
H. Povolny
395-464

15

75 A
ST. OF. CO. 565-570

50 A

50 A

8

W.L. & I. Fisher
687-524

D. Jackson
619-145

390-452
H. Povolny
31.86 A

15

19.94

STATE OF OHIO 464-538

451-918

10.422 A STATE OF OHIO

451-918

10.422 A STATE OF OHIO

152-110

50 A

50 A

8

D. Jackson
619-145

355-570 F. BAGLEY 78 A

15

225-536
STATE OF OHIO
181.08 A

TO 225-540

451-37

22.25 A

16

State of Ohio

50 A

M.B.M. Enterprises, Inc.
416-222-1444
501-910

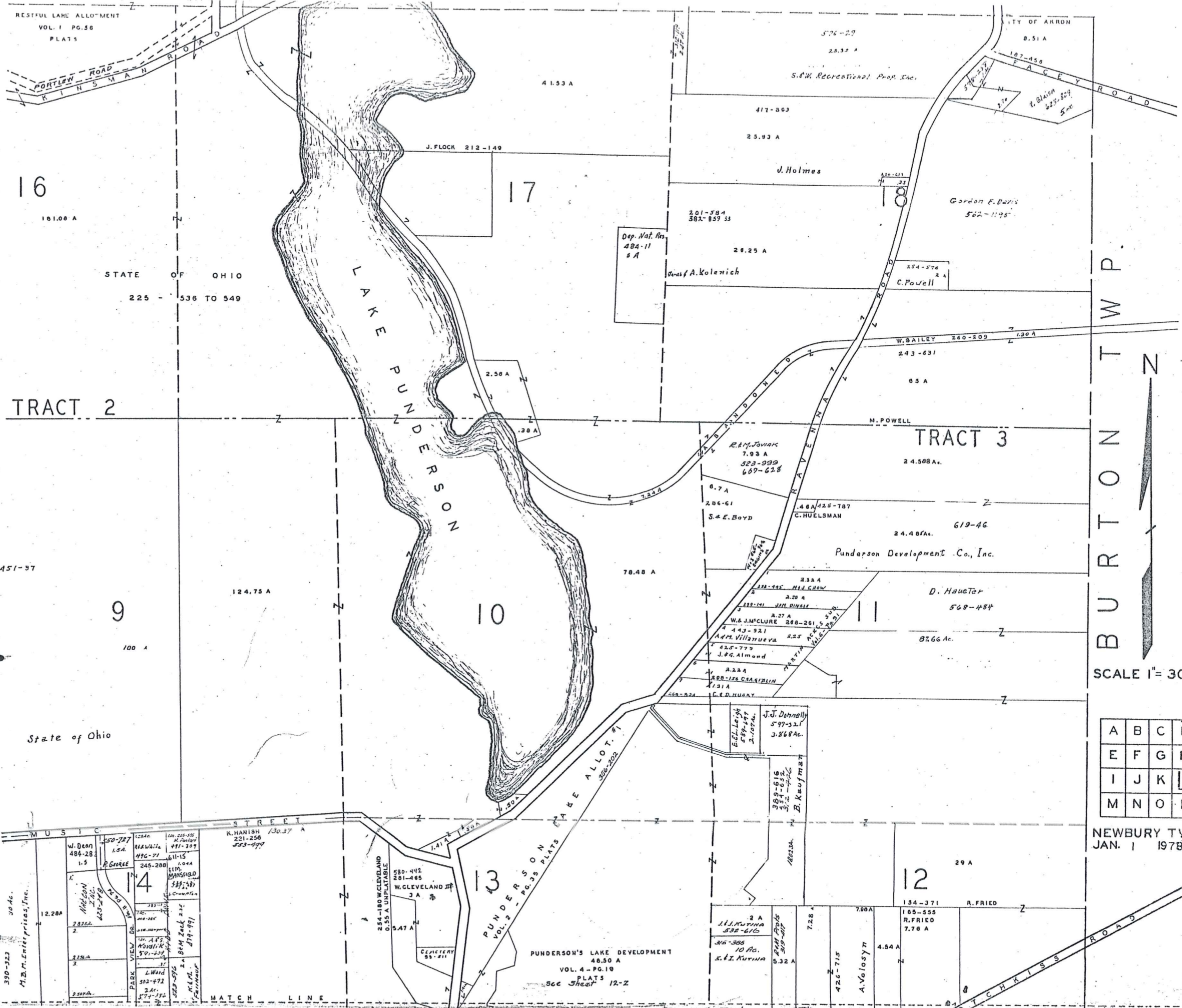
15

TRACT 2
TRACT 3

SCALE 1" = 300'

A	B	C	D
E	F	G	H
I	J	K	L
M	N	O	P

NEWBURY TWP.
JAN. 1 1978



RESTFUL LAKE ALLOTMENT
VOL. 1 PG. 58
PLATS

16

181.00 A

STATE OF OHIO
225 - 536 TO 549

TRACT 2

17

41.53 A

J. FLOCK 212-149

576-29
24.37 A
S.W. Recreational Prop. Inc.

CITY OF AKRON

8.51 A

417-863

25.93 A

J. Holmes

201-584
382-857 51

Wm. A. Kolenich

28.25 A

Gordon F. Davis
562-1195

254-576
2 A
C. Powell

W. BAILEY 260-209

243-631

63 A

M. POWELL

TRACT 3

24.588 A.

R.M. Joviak
7.93 A
523-999
607-628

6.7 A

286-61

S.E. Boyd

.48 A 125-187

C. HUELSMAN

24.48 A.

619-46

Punderson Development Co., Inc.

D. Hauer
568-484

87.66 Ac.

451-97

9

100 A

124.75 A

10

78.48 A

State of Ohio

SCALE 1" = 300'

A	B	C	D
E	F	G	H
I	J	K	L
M	N	O	P

NEWBURY TWP.
JAN. 1 1978

MUSIC STREET

330-323
M.D. Enterprises, Inc.

484-283
W. Dean
1-3

425-270
McDON
2

2825A
3

228A
4

250A
5

12.28A

1254C
1254D
1254E
1254F
1254G
1254H
1254I
1254J
1254K
1254L
1254M
1254N
1254O
1254P
1254Q
1254R
1254S
1254T
1254U
1254V
1254W
1254X
1254Y
1254Z

250-727
1.3A
R. George

245-288
11-15
11-16
11-17
11-18
11-19
11-20
11-21
11-22
11-23
11-24
11-25
11-26
11-27
11-28
11-29
11-30
11-31
11-32
11-33
11-34
11-35
11-36
11-37
11-38
11-39
11-40
11-41
11-42
11-43
11-44
11-45
11-46
11-47
11-48
11-49
11-50
11-51
11-52
11-53
11-54
11-55
11-56
11-57
11-58
11-59
11-60
11-61
11-62
11-63
11-64
11-65
11-66
11-67
11-68
11-69
11-70
11-71
11-72
11-73
11-74
11-75
11-76
11-77
11-78
11-79
11-80
11-81
11-82
11-83
11-84
11-85
11-86
11-87
11-88
11-89
11-90
11-91
11-92
11-93
11-94
11-95
11-96
11-97
11-98
11-99
11-100

254-180 W. CLEVELAND
255 A UNPLATTABLE
5.47 A

258-442
281-465
W. CLEVELAND ST
3 A

CELESTINE
85-411

130.37 A
K. HANISH
221-256
553-499

1.41 A
1.42 A
1.43 A
1.44 A
1.45 A
1.46 A
1.47 A
1.48 A
1.49 A
1.50 A
1.51 A
1.52 A
1.53 A
1.54 A
1.55 A
1.56 A
1.57 A
1.58 A
1.59 A
1.60 A
1.61 A
1.62 A
1.63 A
1.64 A
1.65 A
1.66 A
1.67 A
1.68 A
1.69 A
1.70 A
1.71 A
1.72 A
1.73 A
1.74 A
1.75 A
1.76 A
1.77 A
1.78 A
1.79 A
1.80 A
1.81 A
1.82 A
1.83 A
1.84 A
1.85 A
1.86 A
1.87 A
1.88 A
1.89 A
1.90 A
1.91 A
1.92 A
1.93 A
1.94 A
1.95 A
1.96 A
1.97 A
1.98 A
1.99 A
2.00 A

258-516
259-616
259-617
259-618
259-619
259-620
259-621
259-622
259-623
259-624
259-625
259-626
259-627
259-628
259-629
259-630
259-631
259-632
259-633
259-634
259-635
259-636
259-637
259-638
259-639
259-640
259-641
259-642
259-643
259-644
259-645
259-646
259-647
259-648
259-649
259-650
259-651
259-652
259-653
259-654
259-655
259-656
259-657
259-658
259-659
259-660
259-661
259-662
259-663
259-664
259-665
259-666
259-667
259-668
259-669
259-670
259-671
259-672
259-673
259-674
259-675
259-676
259-677
259-678
259-679
259-680
259-681
259-682
259-683
259-684
259-685
259-686
259-687
259-688
259-689
259-690
259-691
259-692
259-693
259-694
259-695
259-696
259-697
259-698
259-699
259-700

259-616
259-617
259-618
259-619
259-620
259-621
259-622
259-623
259-624
259-625
259-626
259-627
259-628
259-629
259-630
259-631
259-632
259-633
259-634
259-635
259-636
259-637
259-638
259-639
259-640
259-641
259-642
259-643
259-644
259-645
259-646
259-647
259-648
259-649
259-650
259-651
259-652
259-653
259-654
259-655
259-656
259-657
259-658
259-659
259-660
259-661
259-662
259-663
259-664
259-665
259-666
259-667
259-668
259-669
259-670
259-671
259-672
259-673
259-674
259-675
259-676
259-677
259-678
259-679
259-680
259-681
259-682
259-683
259-684
259-685
259-686
259-687
259-688
259-689
259-690
259-691
259-692
259-693
259-694
259-695
259-696
259-697
259-698
259-699
259-700

259-616
259-617
259-618
259-619
259-620
259-621
259-622
259-623
259-624
259-625
259-626
259-627
259-628
259-629
259-630
259-631
259-632
259-633
259-634
259-635
259-636
259-637
259-638
259-639
259-640
259-641
259-642
259-643
259-644
259-645
259-646
259-647
259-648
259-649
259-650
259-651
259-652
259-653
259-654
259-655
259-656
259-657
259-658
259-659
259-660
259-661
259-662
259-663
259-664
259-665
259-666
259-667
259-668
259-669
259-670
259-671
259-672
259-673
259-674
259-675
259-676
259-677
259-678
259-679
259-680
259-681
259-682
259-683
259-684
259-685
259-686
259-687
259-688
259-689
259-690
259-691
259-692
259-693
259-694
259-695
259-696
259-697
259-698
259-699
259-700

259-616
259-617
259-618
259-619
259-620
259-621
259-622
259-623
259-624
259-625
259-626
259-627
259-628
259-629
259-630
259-631
259-632
259-633
259-634
259-635
259-636
259-637
259-638
259-639
259-640
259-641
259-642
259-643
259-644
259-645
259-646
259-647
259-648
259-649
259-650
259-651
259-652
259-653
259-654
259-655
259-656
259-657
259-658
259-659
259-660
259-661
259-662
259-663
259-664
259-665
259-666
259-667
259-668
259-669
259-670
259-671
259-672
259-673
259-674
259-675
259-676
259-677
259-678
259-679
259-680
259-681
259-682
259-683
259-684
259-685
259-686
259-687
259-688
259-689
259-690
259-691
259-692
259-693
259-694
259-695
259-696
259-697
259-698
259-699
259-700

259-616
259-617
259-618
259-619
259-620
259-621
259-622
259-623
259-624
259-625
259-626
259-627
259-628
259-629
259-630
259-631
259-632
259-633
259-634
259-635
259-636
259-637
259-638
259-639
259-640
259-641
259-642
259-643
259-644
259-645
259-646
259-647
259-648
259-649
259-650
259-651
259-652
259-653
259-654
259-655
259-656
259-657
259-658
259-659
259-660
259-661
259-662
259-663
259-664
259-665
259-666
259-667
259-668
259-669
259-670
259-671
259-672
259-673
259-674
259-675
259-676
259-677
259-678
259-679
259-680
259-681
259-682
259-683
259-684
259-685
259-686
259-687
259-688
259-689
259-690
259-691
259-692
259-693
259-694
259-695
259-696
259-697
259-698
259-699
259-700

259-616
259-617
259-618
259-619
259-620
259-621
259-622
259-623
259-624
259-625
259-626
259-627
259-628
259-629
259-630
259-631
259-632
259-633
259-634
259-635
259-636
259-637
259-638
259-639
259-640
259-641
259-642
259-643
259-644
259-645
259-646
259-647
259-648
259-649
259-650
259-651
259-652
259-653
259-654
259-655
259-656
259-657
259-658
259-659
259-660
259-661
259-662
259-663
259-664
259-665
259-666
259-667
259-668
259-669
259-670
259-671
259-672
259-673
259-674
259-675
259-676
259-677
259-678
259-679
259-680
259-681
259-682
259-683
259-684
259-685
259-686
259-687
259-688
259-689
259-690
259-691
259-692
259-693
259-694
259-695
259-696
259-697
259-698
259-699
259-700

259-616
259-617
259-618
259-619
259-620
259-621
259-622
259-623
259-624
259-625
259-626
259-627
259-628
259-629
259-630
259-631
259-632
259-633
259-634
259-635
259-636
259-637
259-638
259-639
259-640
259-641
259-642
259-643
259-644
259-645
259-646
259-647
259-648
259-649
259-650
259-651
259-652
259-653
259-654
259-655
259-656
259-657
259-658
259-659
259-660
259-661
259-662
259-663
259-664
259-665
259-666
259-667
259-668
259-669
259-670
259-671
259-672
259-673
259-674
259-675
259-676
259-677
259-678
259-679
259-680
259-681
259-682
259-683
259-684
259-685
259-686
259-687
259-688
259-689
259-690
259-691
259-692
259-693
259-694
259-695
259-696
259-697
259-698
259-699
259-700

259-616
259-617
259-618
259-619
259-620
259-621
259-622
259-623
259-624
259-625
259-626
259-627
259-628
259-629
259-630
259-631
259-632
259-633
259-634
259-635
259-636
259-637
259-638
259-639
259-640
259-641
259-642
259-643
259-644
259-645
259-646
259-647
259-648
259-649
259-650
259-651
259-652
259-653
259-654
259-655
259-656
259-657
259-658
259-659
259-660
259-661
259-662
259-663
259-664
259-665
259-666
259-667
259-668
259-669
259-670
259-671
259-672
259-673
259-674
259-675
259-676
259-677
259-678
259-679
259-680
259-681
259-682
259-683
259-684
259-685
259-686
259-687
259-688
259-689
259-690
259-691
259-692
259-693
259-694
259-695
259-696
259-697
259-698
259-699
259-700

259-616
259-617
259-618
259-619
259-620
259-621
259-622
259-623
259-624
259-625
259-626
259-627
259-628
259-629
259-630
259-631
259-632
259-633
259-634
259-635
259-636
259-637
259-638
259-639
259-640
259-641
259-642
259-643
259-644
259-645
259-646
259-647
259-648
259-649
259-650
259-651
259-652
259-653
259-654
259-655
259-656
259-657
259-658
259-659
259-660
259-661
259-662
259-663
259-664
259-665
259-666
259-667
259-668
259-669
259-670
259-671
259-672
259-673
259-674
259-675
259-676
259-677
259-678
259-679
259-680
259-681
259-682
259-683
259-684
259-685
259-686
259-687
259-688
259-689
259-690
259-691
259-692
259-693
259-694
259-695
259-696
259-697
259-698
259-699
259-700

259-616
259-617
259-618
259-619
259-620
259-621
259-622
259-623
259-624
259-625
259-626
259-627
259-628
259-629
259-630
259-631
259-632
259-633
259-634
259-635
259-636
259-637
259-638
259-639
259-640
259-641
259-642
259-643
259-644
259-645
259-646
259-647
259-648
259-649
259-650
259-651
259-652
259-653
259-654
259-655
259-656
259-657
259-658
259-659
259-660
259-661
259-662
259-663
259-664
259-665
259-666
259-667
259-668
259-669
259-670
259-671
259-672
259-673
259-674
259-675
259-676
259-677
259-678
259-679
259-680
259-681
259-682
259-683
259-684
259-685
259-686
259-687
259-688
259-689
259-690
259-691
259-692
259-693
259-694
259-695
259-696
259-697
259-698
259-699
259-700

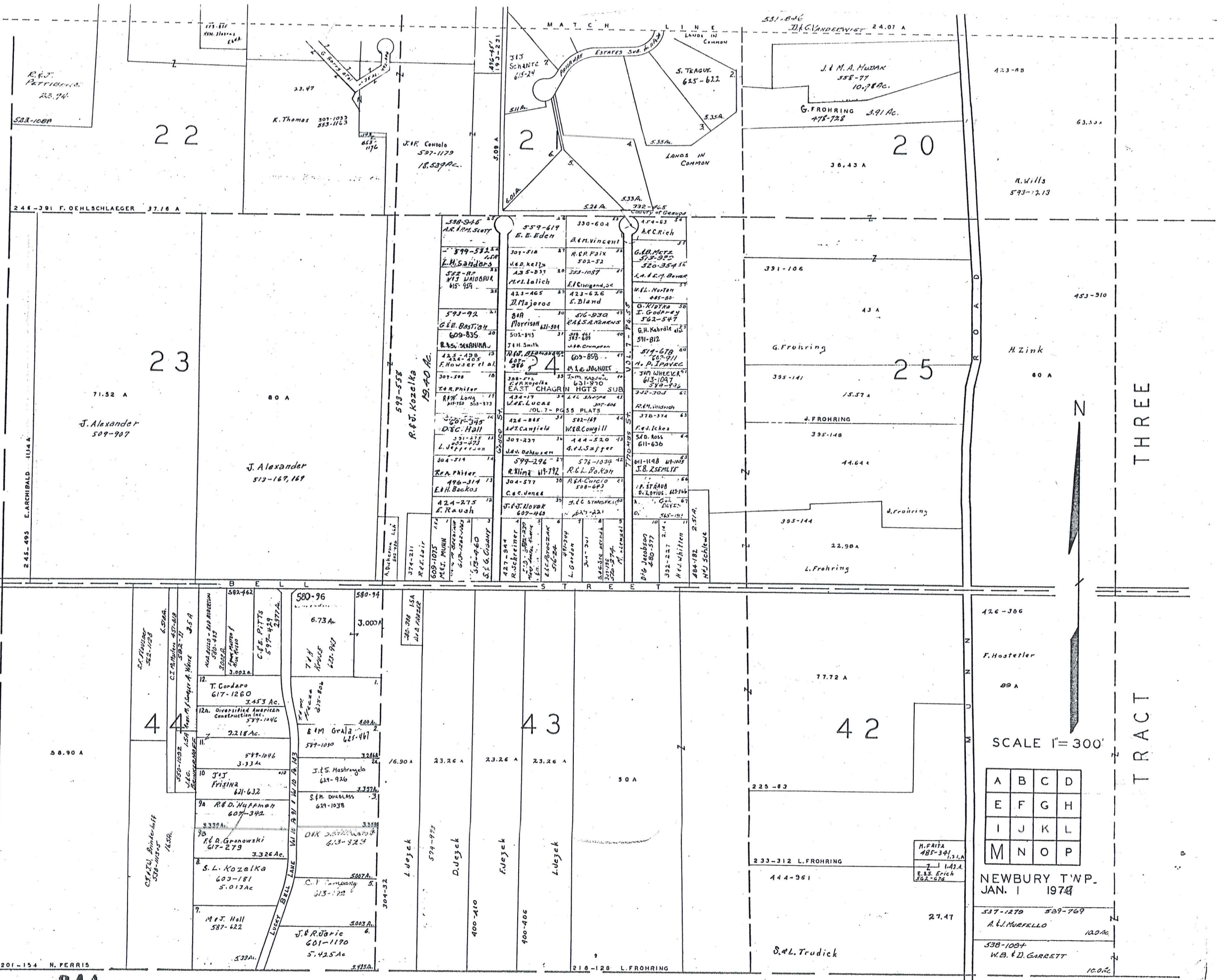
259-616
259-617
259-618
259-619
259-620
259-621
259-622
259-623
259-624
259-625
259-626
259-627
259-628
259-629
259-630
259-631
259-632
259-633
259-634
259-635
259-636
259-637
259-638
259-639
259-640
259-641
259-642
259-643
259-644
259-645
259-646
259-647
259-648
259-649
259-650
259-651
259-652
259-653
259-654
259-655
259-656
259-657
259-658
259-659
259-660
259-661
259-662
259-663
259-664
259-665
259-666
259-667
259-668
259-669
259-670
259-671
259-672
259-673
259-674
259-675
259-676
259-677
259-678
259-679
259-680
259-681
259-682
259-683
259-684
259-685
259-686
259-687
259-688
259-689
259-690
259-691
259-692
259-693
259-694
259-695
259-696
259-697
259-698
259-699
259-700

259-616
259-617
259-618
2

T O W N S H I P

R U S S E L L

344



A U B U R N T O W N S H I P

T R A C T THREE

T R A C T

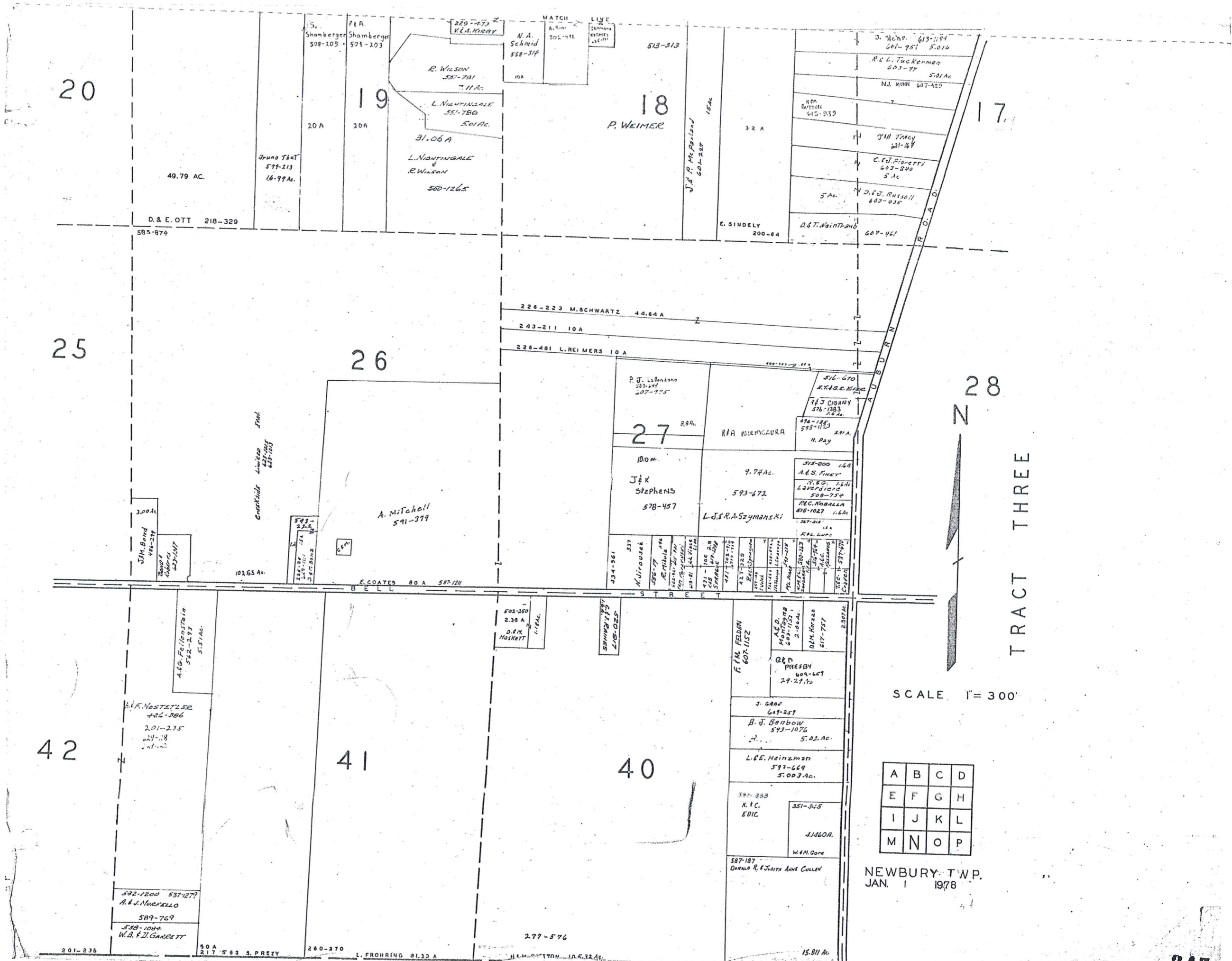
A	B	C	D
E	F	G	H
I	J	K	L
M	N	O	P

NEWBURY TWP. JAN. 1 1978

537-1270 539-769
A. L. MURFELLO 100.00
538-1007
W. B. & D. GARRETT 100.00

SCALE 1" = 300'



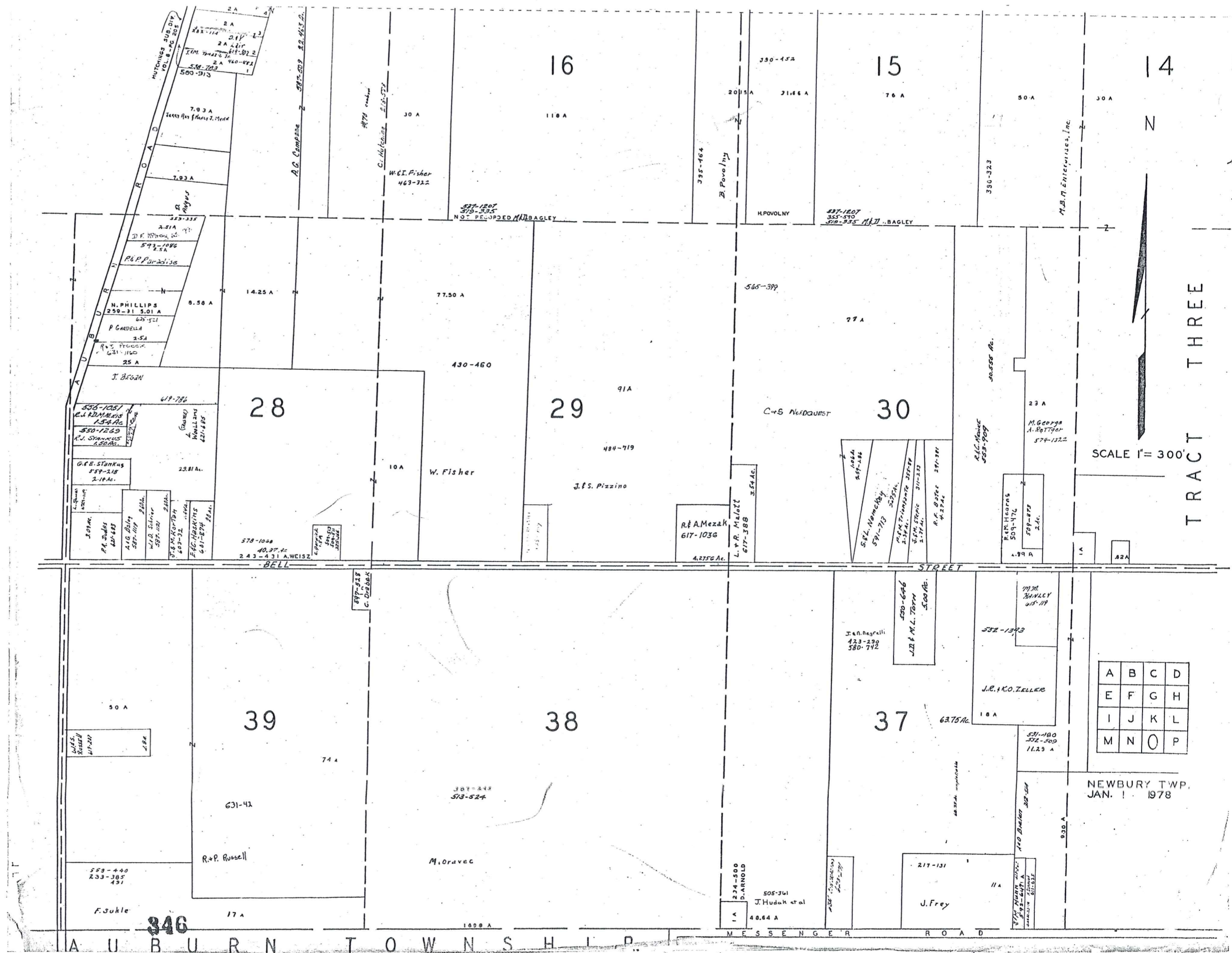


TRACT THREE

SCALE 1" = 300'

A	B	C	D
E	F	G	H
I	J	K	L
M	N	O	P

NEWBURY TWP.
JAN. 1, 1978



14
N

TRACT THREE

SCALE 1" = 300'

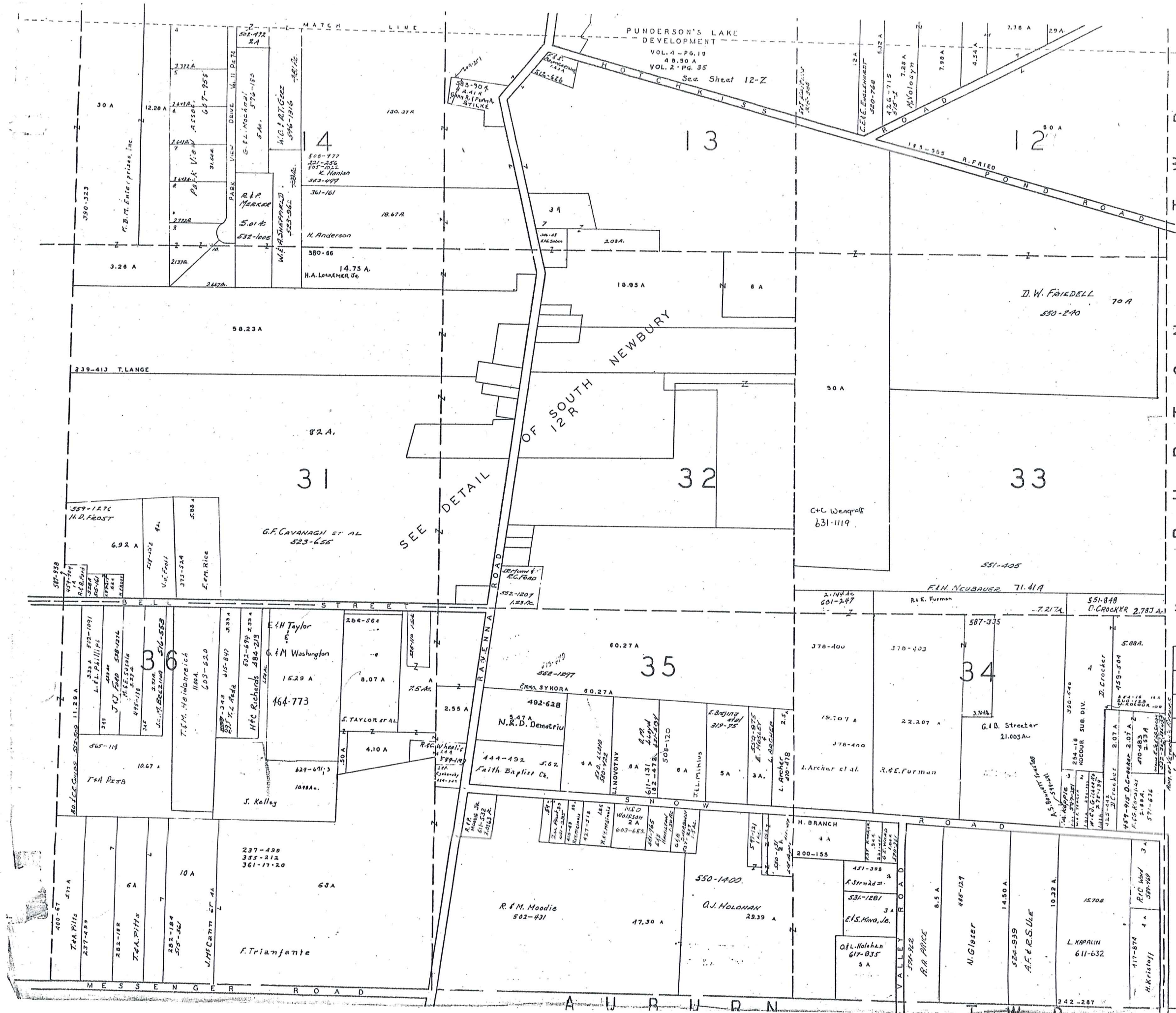
A	B	C	D
E	F	G	H
I	J	K	L
M	N	O	P

NEWBURY TWP.
JAN. 1, 1978

AUBURN TOWNSHIP

MESSENGER ROAD

346



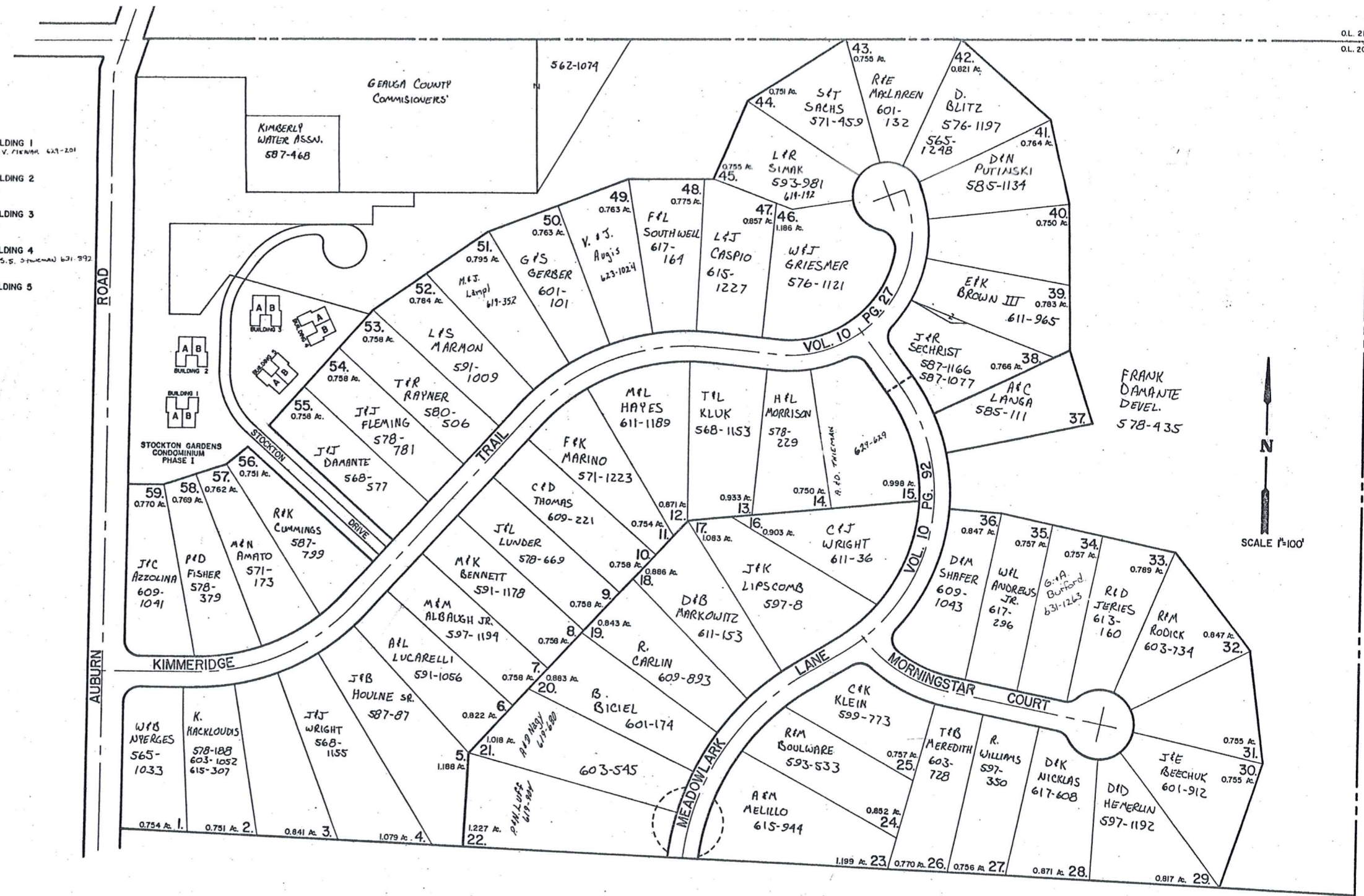
BURTON TWP.
 TRACT THREE

SCALE 1"=300'

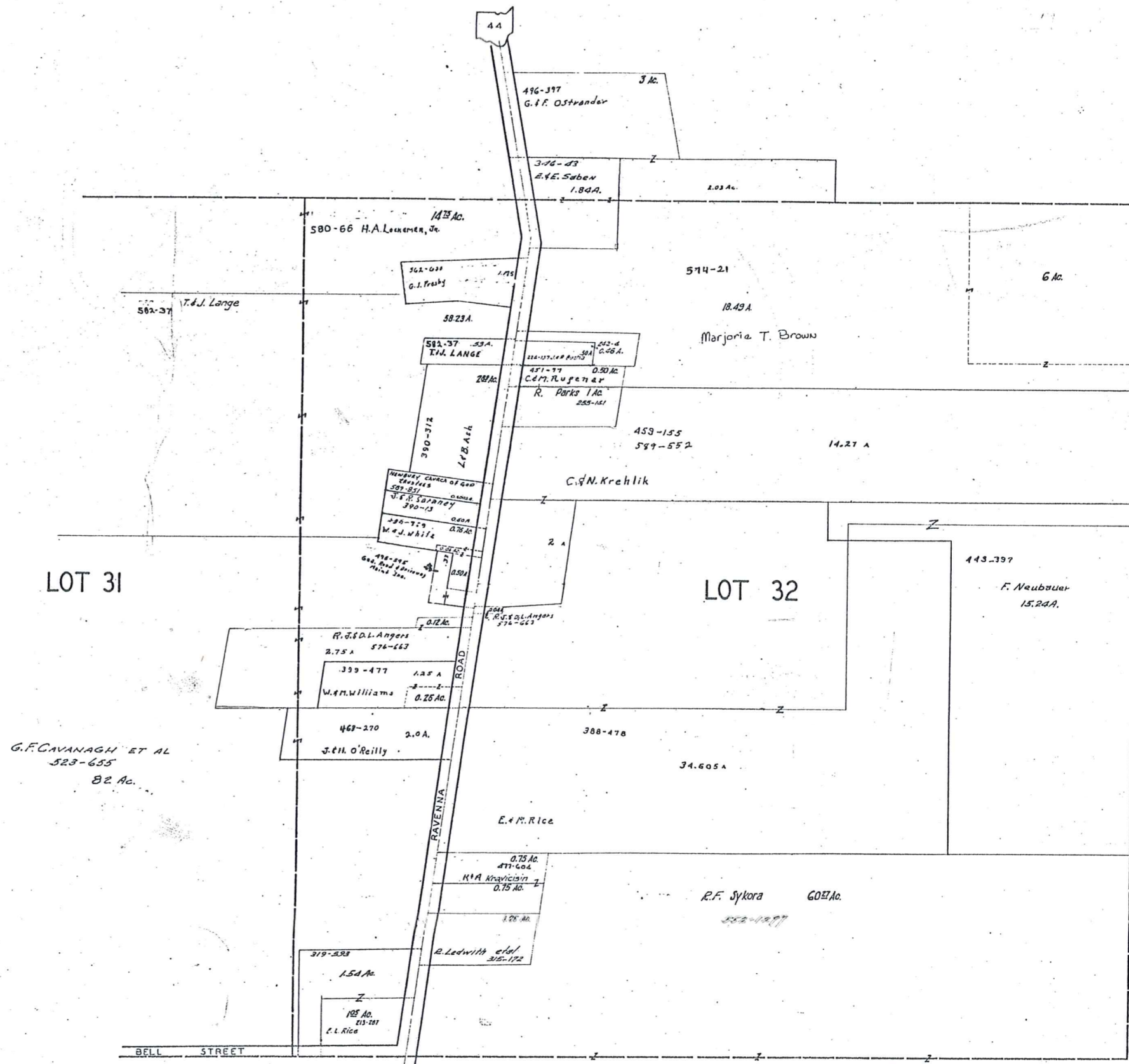
A	B	C	D
E	F	G	H
I	J	K	L
M	N	O	P

NEWBURY TWP.
JAN 1 1978

- BUILDING 1
A V. FIKMAN 627-201
B
- BUILDING 2
A
B
- BUILDING 3
A
B
- BUILDING 4
A S.S. DUCHMAN 631-892
B
- BUILDING 5
A
B



NEWBURY TP. SOUTH NEWBURY



SCALE 1IN.=2.5CH.=165FT.

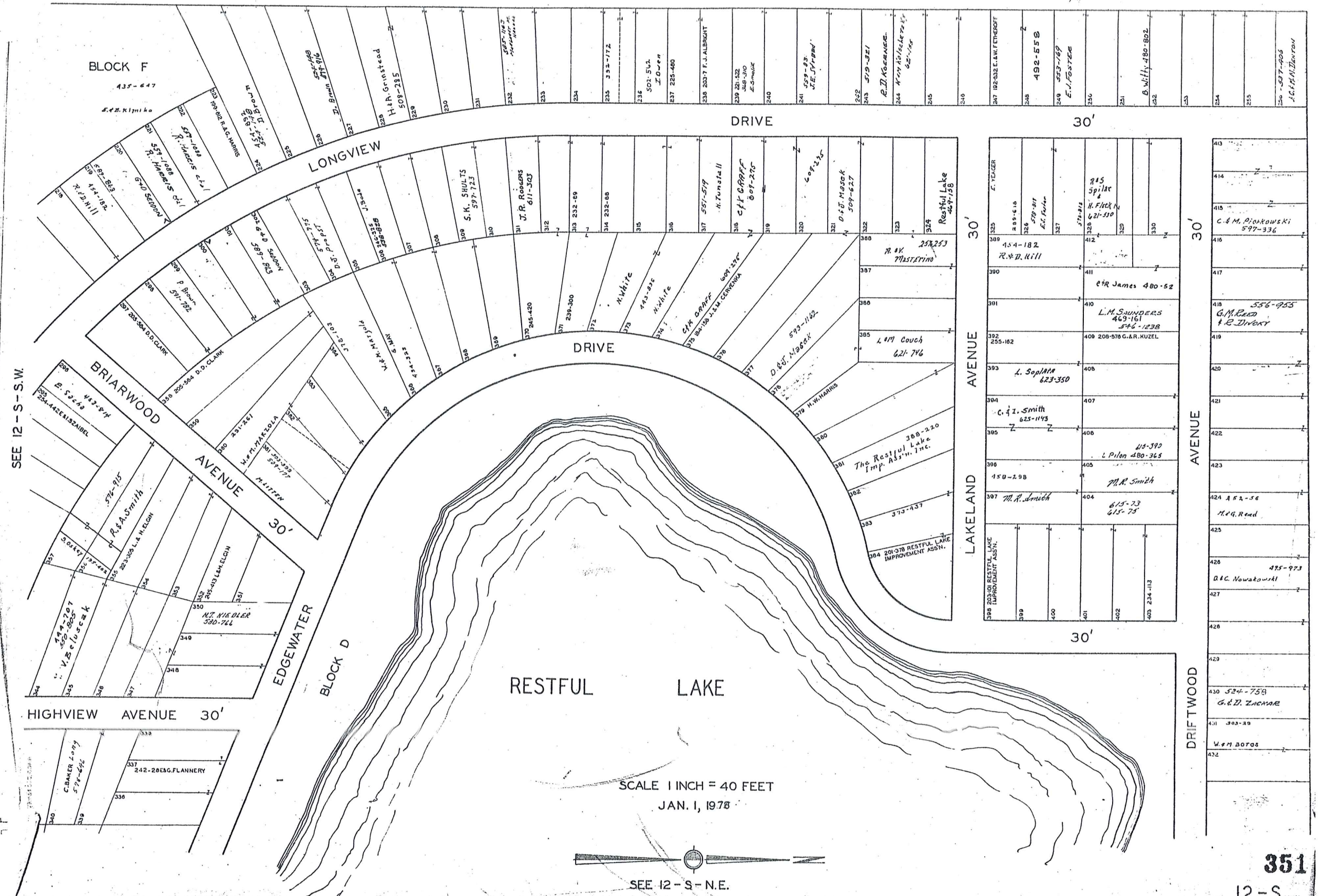
JAN 1, 1978

350

12-R

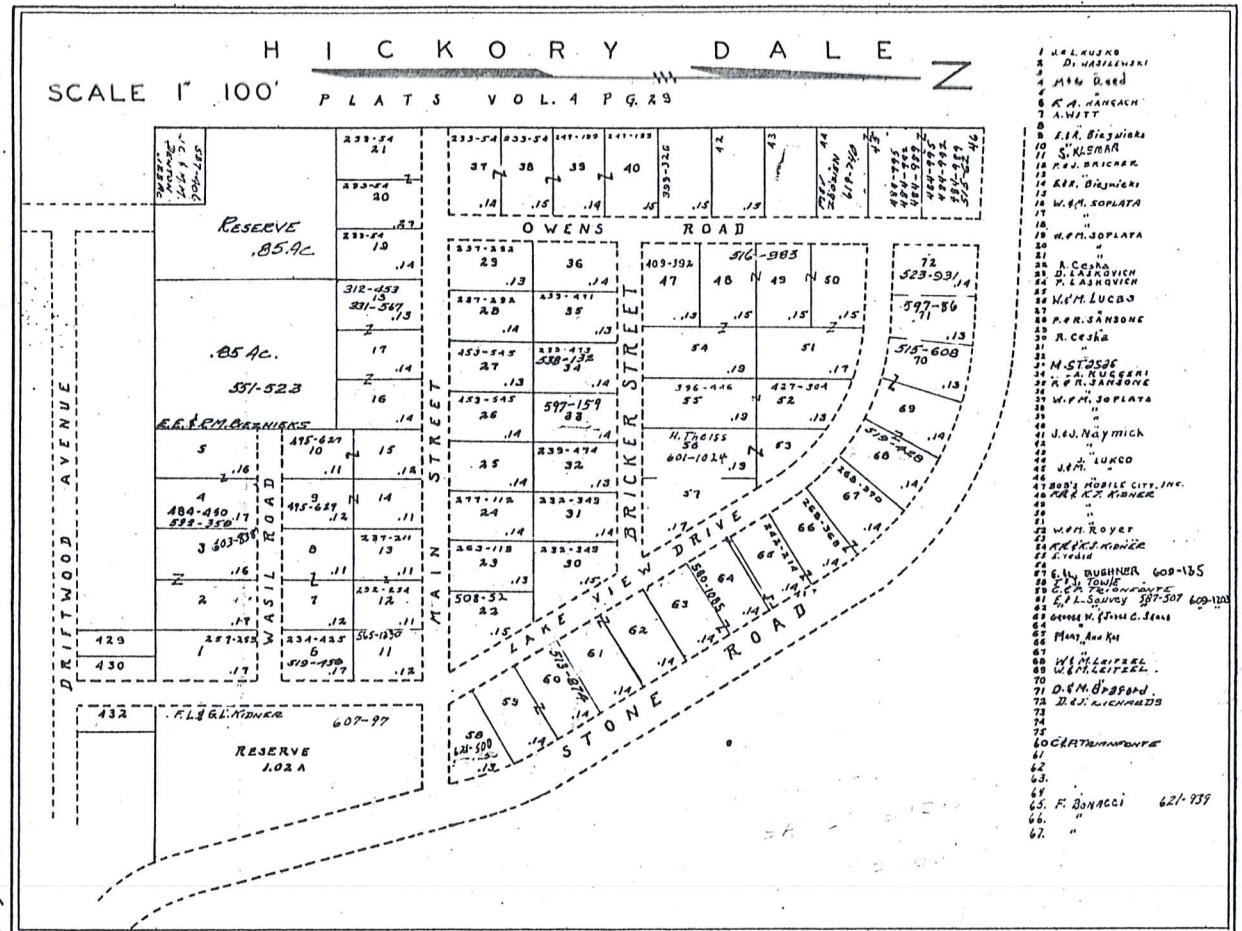
THE RELIANCE INVESTMENT CO'S
RESTFUL LAKE ALLOTMENT

BEING PART OF ORIGINAL LOTS NOS. 3 & 16 OF TRACT 2
 NEWBURY TOWNSHIP
 VOL. 1 PAGES 56 & 57 REC. OF PLATS

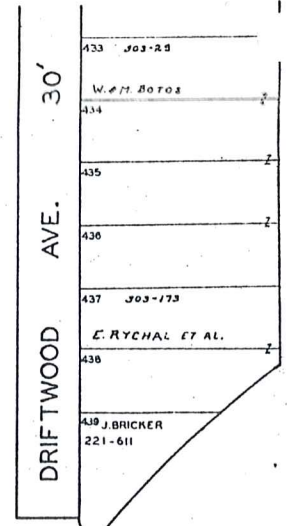
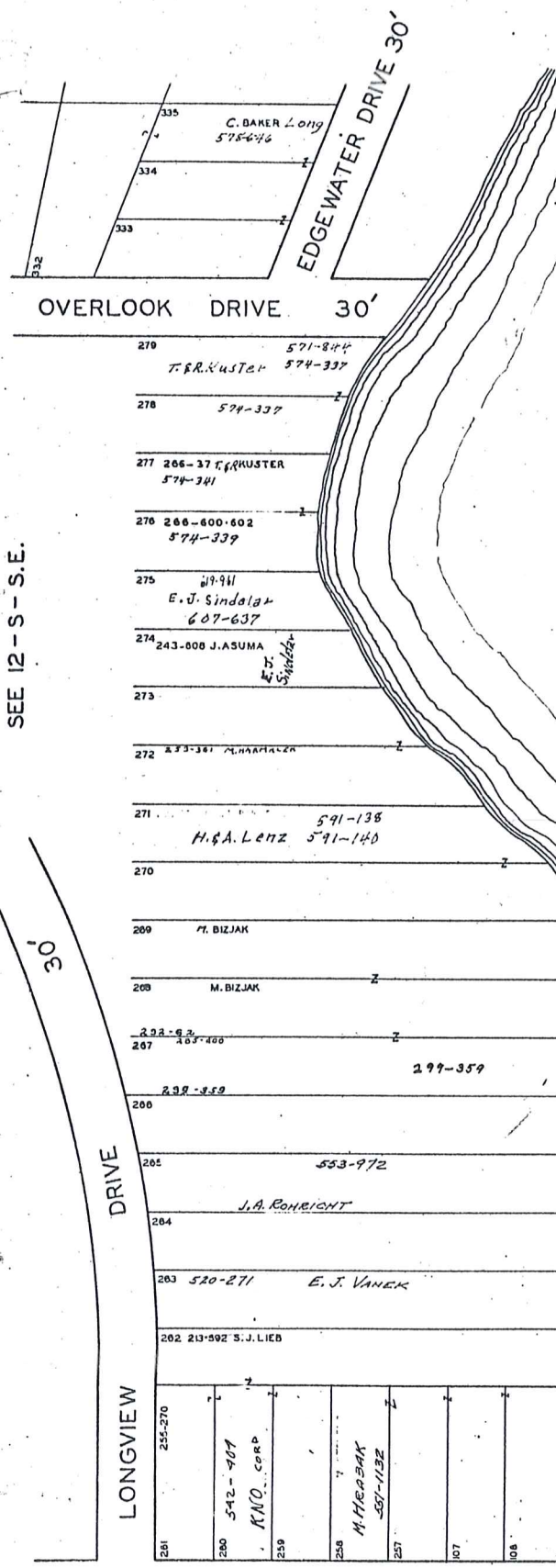


THE RELIANCE INVESTMENT CO'S
RESTFUL LAKE ALLOTMENT

BEING PART OF ORIGINAL LOTS NOS. 3 & 16 OF TRACT 2 NEWBURY TOWNSHIP
 SEE 12 - S NW VOL. I PAGES 56 & 57 REC. OF PLATS



- 1 J. L. KUNK
- 2 D. W. HARRISON
- 3 A. B. DIED
- 4 R. A. HANCOCK
- 5 A. W. TAYLOR
- 6 J. A. BLAGNICK
- 7 S. KEMER
- 8 P. W. BRICKER
- 9 R. S. BRICKER
- 10 W. P. SOPLATA
- 11 W. P. SOPLATA
- 12 W. P. SOPLATA
- 13 W. P. SOPLATA
- 14 W. P. SOPLATA
- 15 W. P. SOPLATA
- 16 W. P. SOPLATA
- 17 W. P. SOPLATA
- 18 W. P. SOPLATA
- 19 W. P. SOPLATA
- 20 W. P. SOPLATA
- 21 W. P. SOPLATA
- 22 W. P. SOPLATA
- 23 W. P. SOPLATA
- 24 W. P. SOPLATA
- 25 W. P. SOPLATA
- 26 W. P. SOPLATA
- 27 W. P. SOPLATA
- 28 W. P. SOPLATA
- 29 W. P. SOPLATA
- 30 W. P. SOPLATA
- 31 W. P. SOPLATA
- 32 W. P. SOPLATA
- 33 W. P. SOPLATA
- 34 W. P. SOPLATA
- 35 W. P. SOPLATA
- 36 W. P. SOPLATA
- 37 W. P. SOPLATA
- 38 W. P. SOPLATA
- 39 W. P. SOPLATA
- 40 W. P. SOPLATA
- 41 W. P. SOPLATA
- 42 W. P. SOPLATA
- 43 W. P. SOPLATA
- 44 W. P. SOPLATA
- 45 W. P. SOPLATA
- 46 W. P. SOPLATA
- 47 W. P. SOPLATA
- 48 W. P. SOPLATA
- 49 W. P. SOPLATA
- 50 W. P. SOPLATA
- 51 W. P. SOPLATA
- 52 W. P. SOPLATA
- 53 W. P. SOPLATA
- 54 W. P. SOPLATA
- 55 W. P. SOPLATA
- 56 W. P. SOPLATA
- 57 W. P. SOPLATA
- 58 W. P. SOPLATA
- 59 W. P. SOPLATA
- 60 W. P. SOPLATA
- 61 W. P. SOPLATA
- 62 W. P. SOPLATA
- 63 W. P. SOPLATA
- 64 W. P. SOPLATA
- 65 W. P. SOPLATA
- 66 W. P. SOPLATA
- 67 W. P. SOPLATA

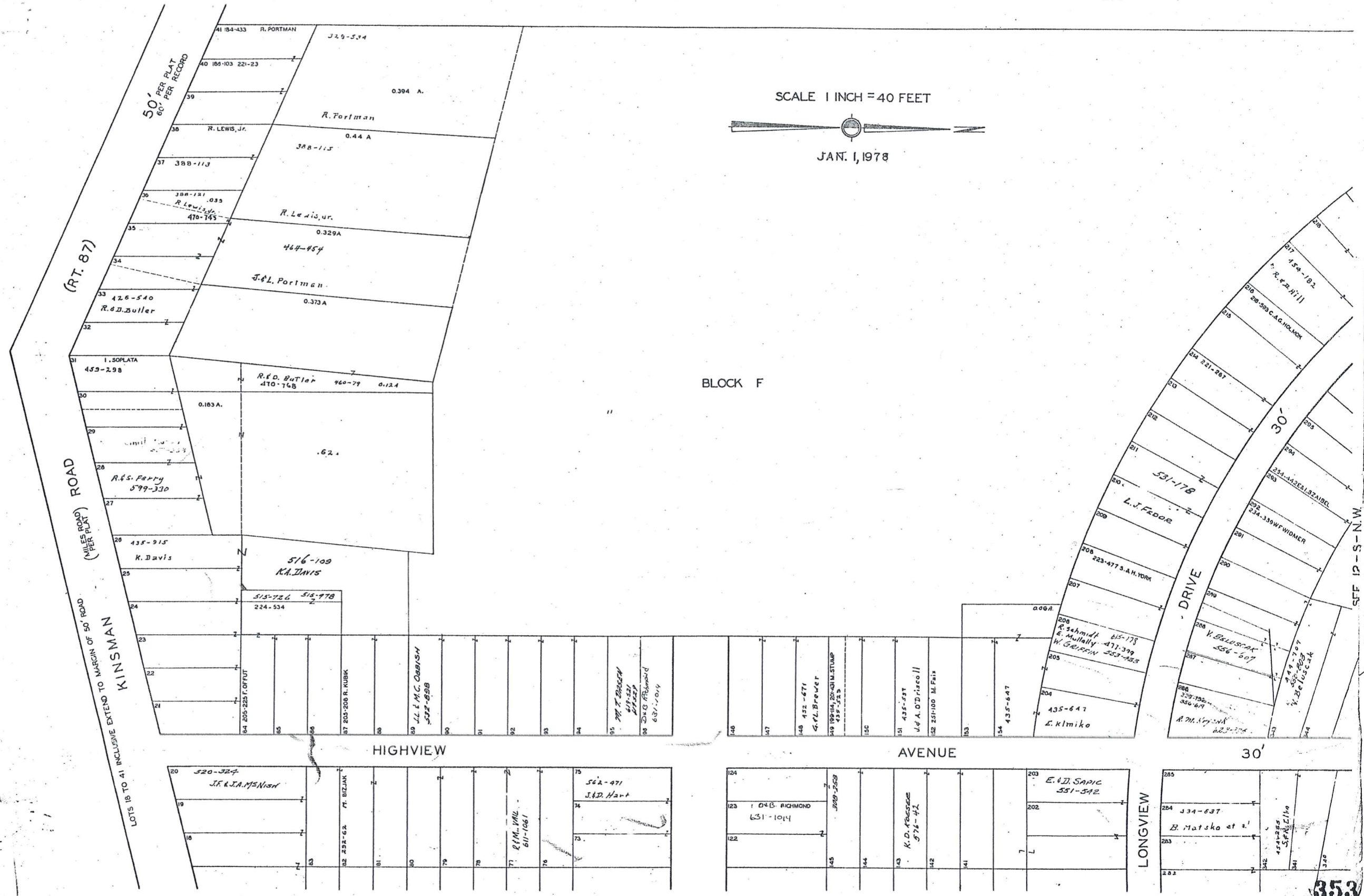


STONE ROAD (FORD ROAD) PER PLAT 40' PER PLAT 60' PER RECORD
 LOTS 107 TO 109 AND LOTS 257 TO 281 EXTEND TO MARGIN OF 40' ROAD

SCALE 1 INCH = 40 FEET.
 JAN. 1, 1978

THE RELIANCE INVESTMENT CO'S
RESTFUL LAKE ALLOTMENT

BEING PART OF ORIGINAL LOTS NOS. 3 & 16 OF TRACT 2 NEWBURY TOWNSHIP
 VOL. 1 PAGES 56 & 57 REC. OF PLATS



SCALE 1 INCH = 40 FEET

JAN. 1, 1978

BLOCK F

HIGHVIEW

AVENUE

LONGVIEW

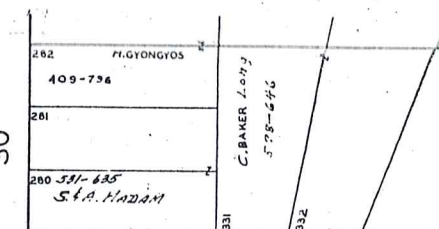

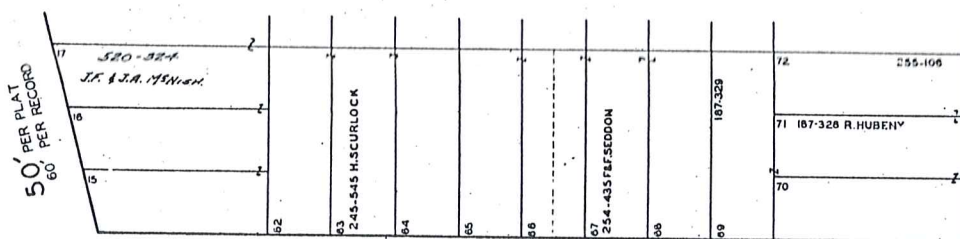
SEE 12-S-S.E.

353
 12-S.S.W.

THE RELIANCE INVESTMENT CO'S
RESTFUL LAKE ALLOTMENT

BEING PART OF ORIGINAL LOTS NOS. 3 & 16 OF TRACT 2
VOL. 1 PAGES 56 & 57 REC. OF PLATS
NEWBURY TOWNSHIP

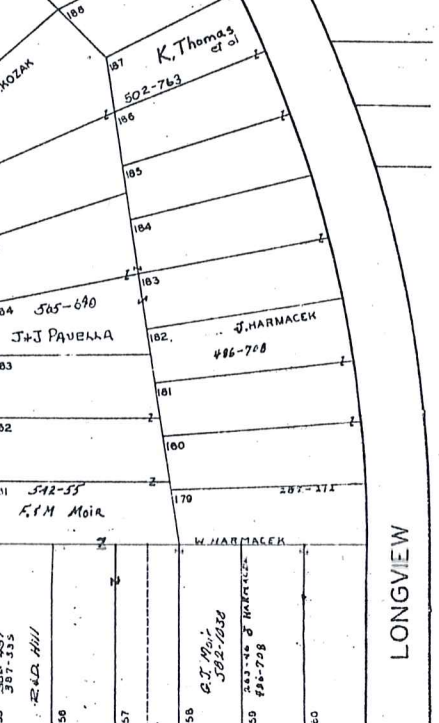
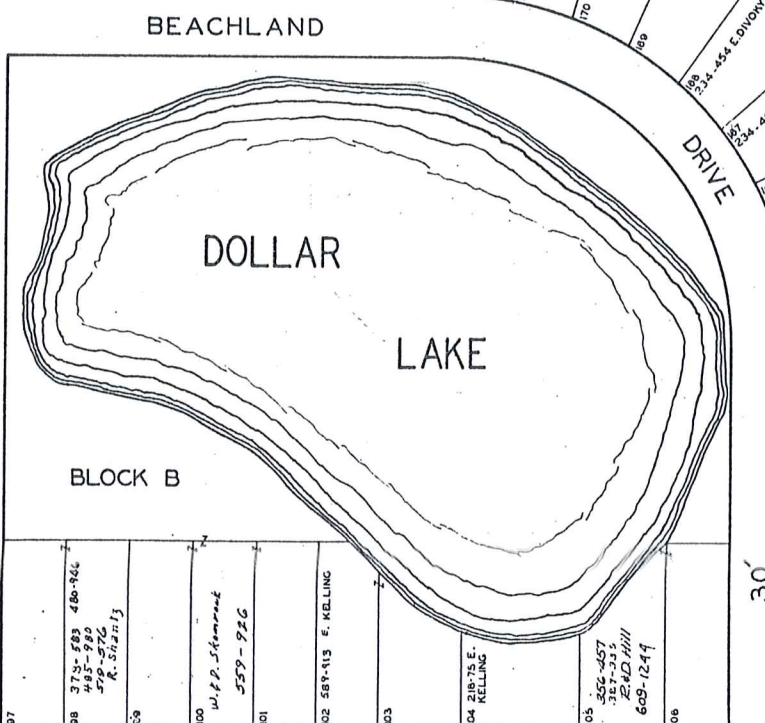
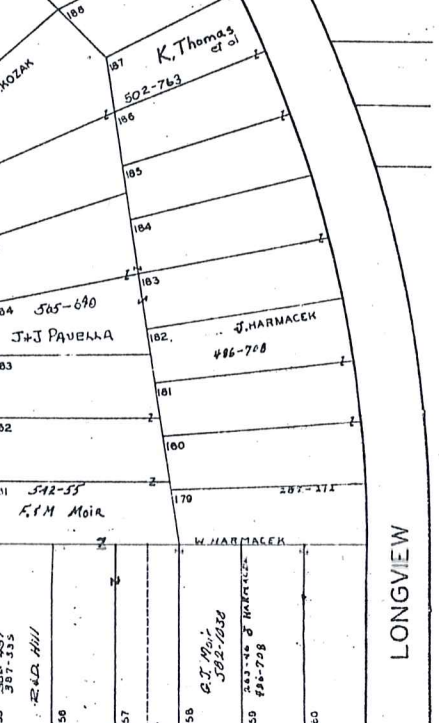
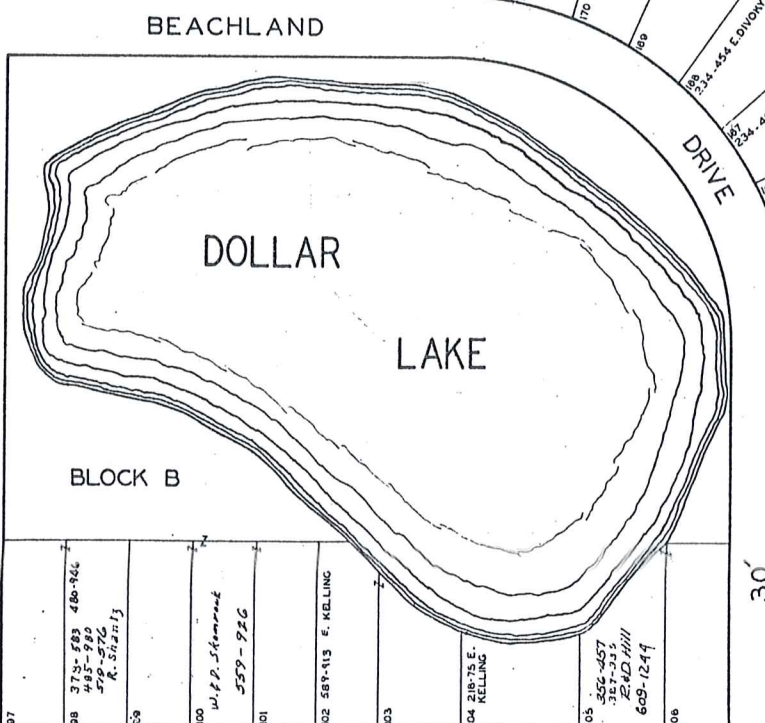
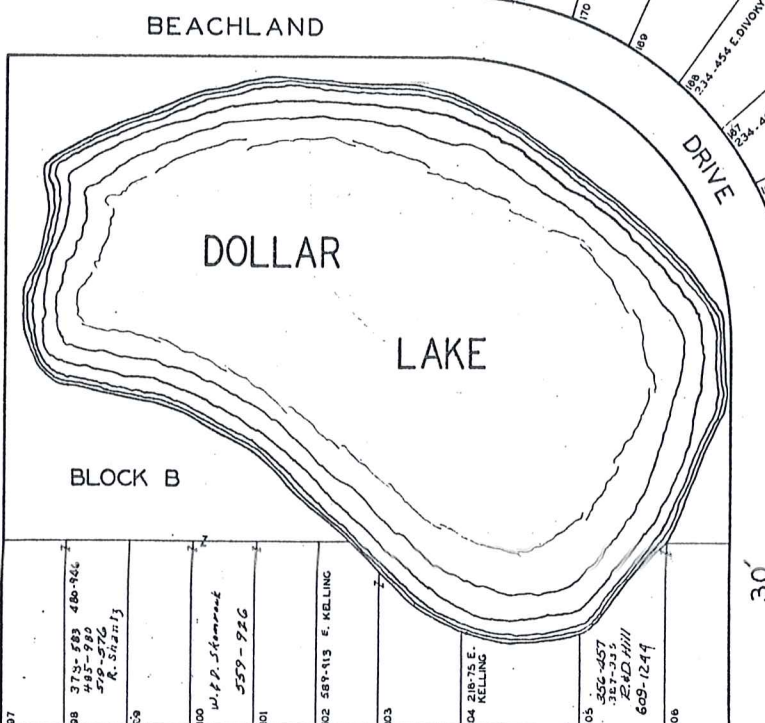

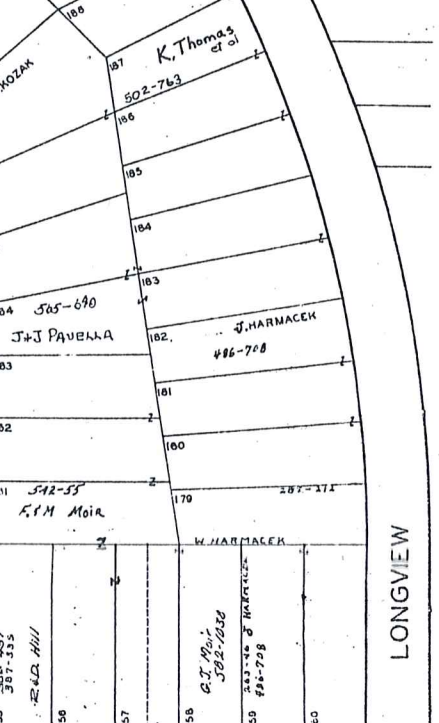
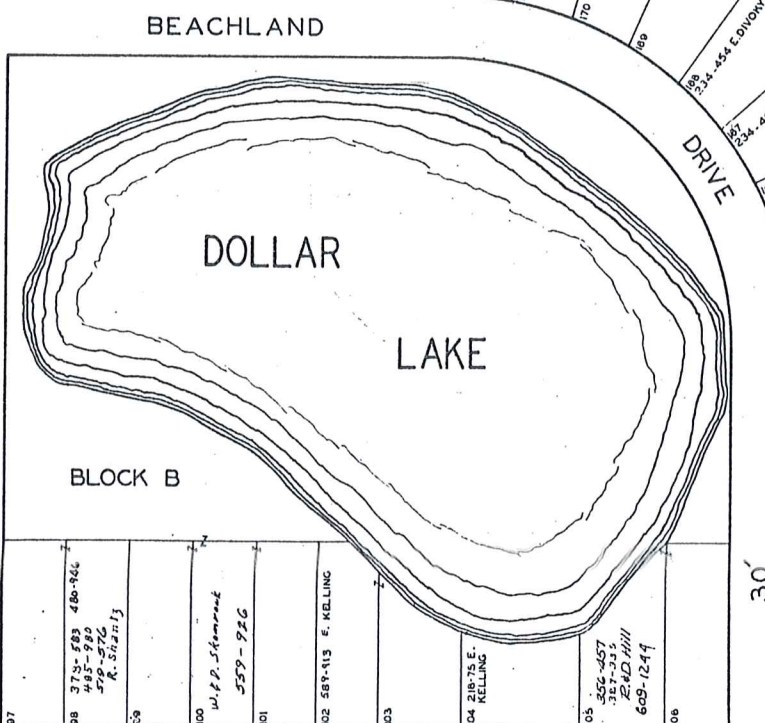
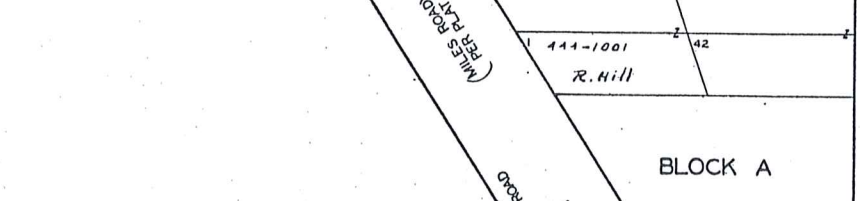
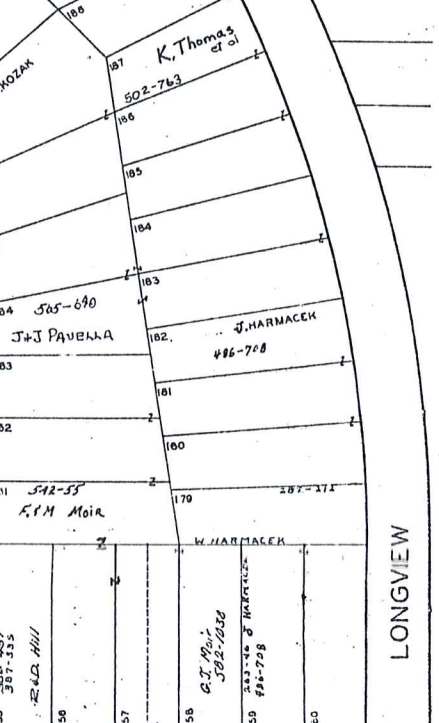
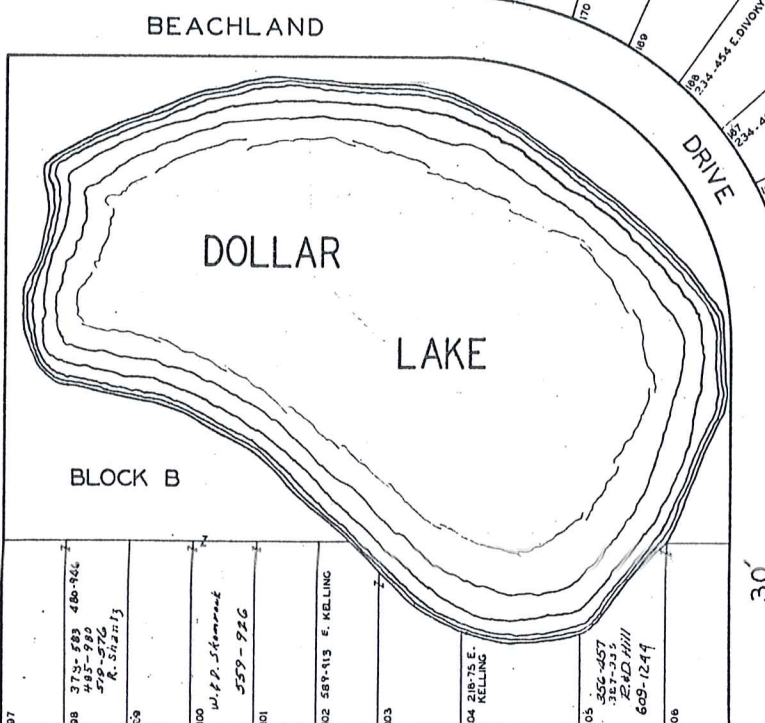
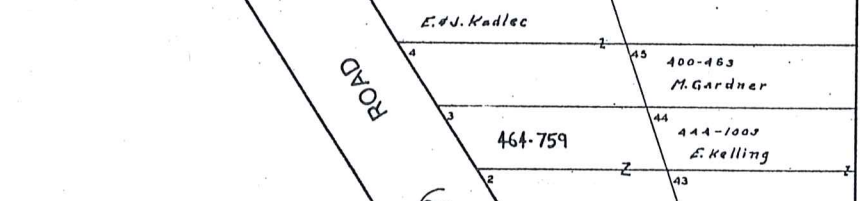
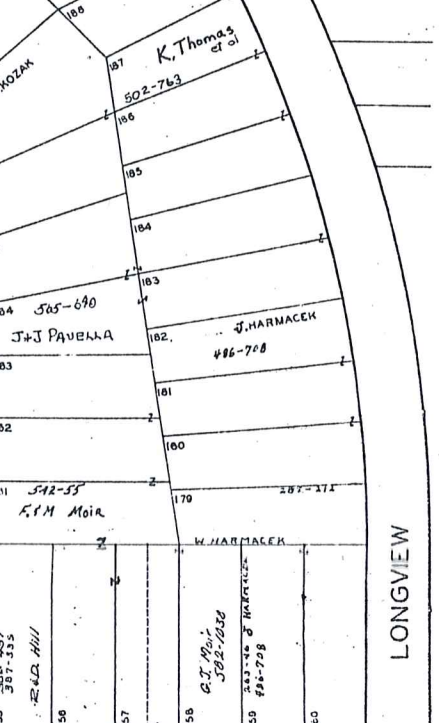
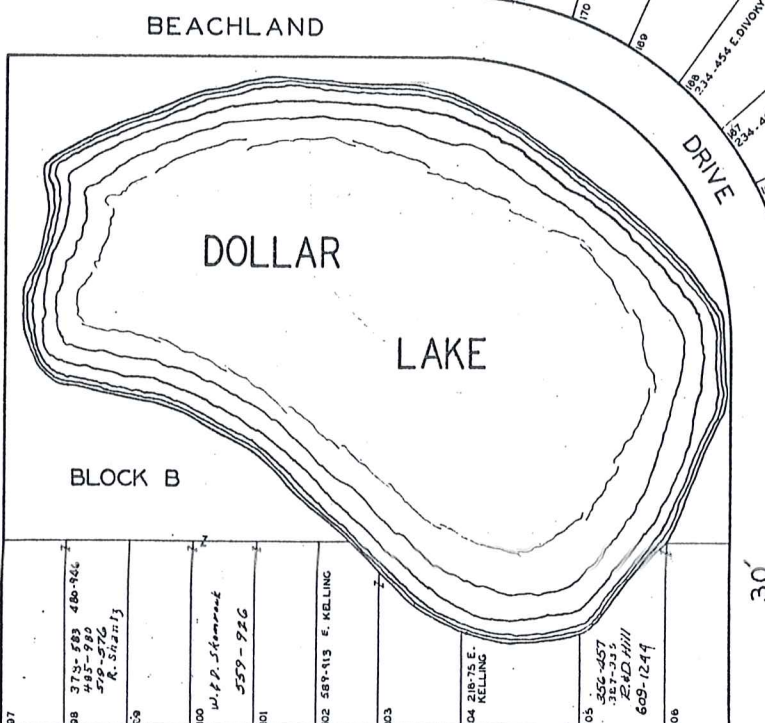
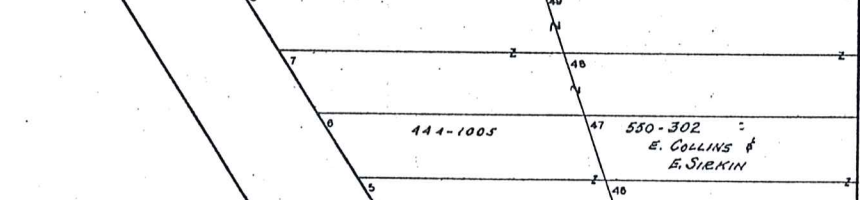
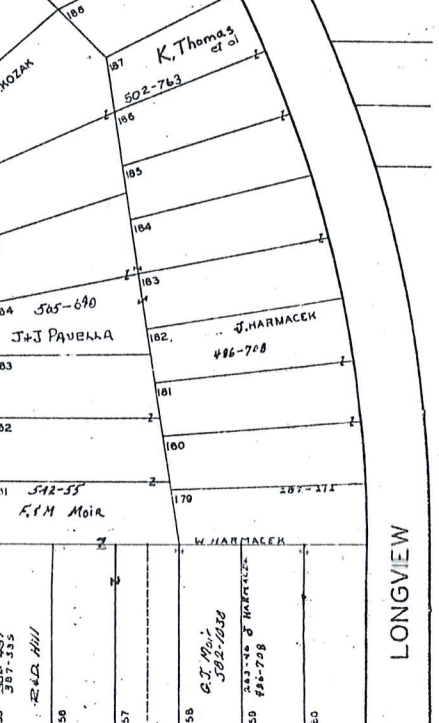
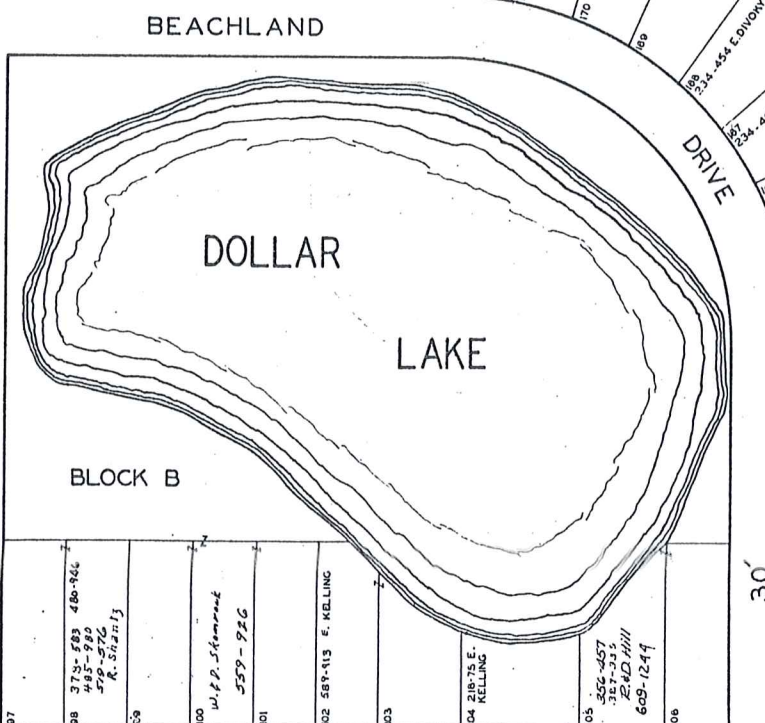
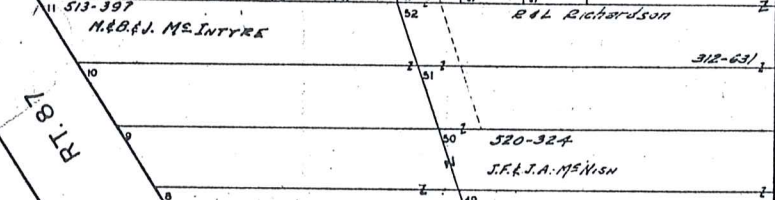
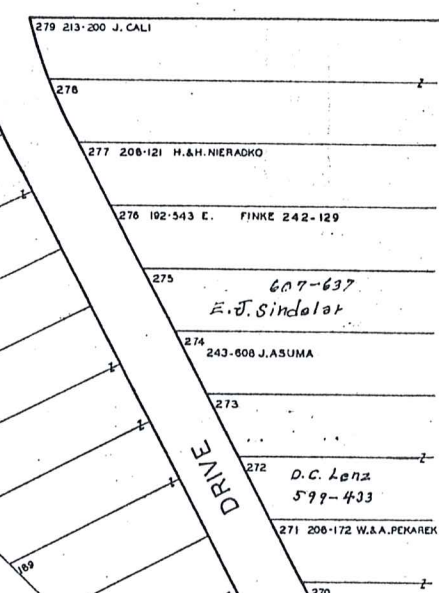
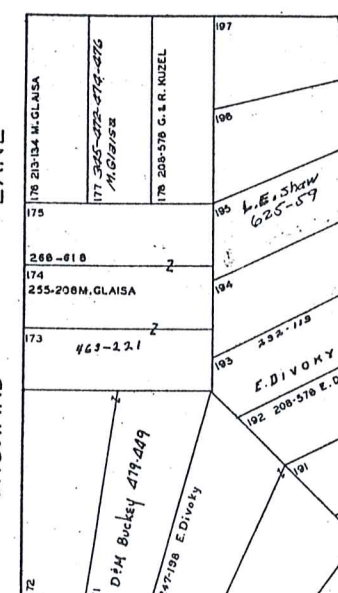
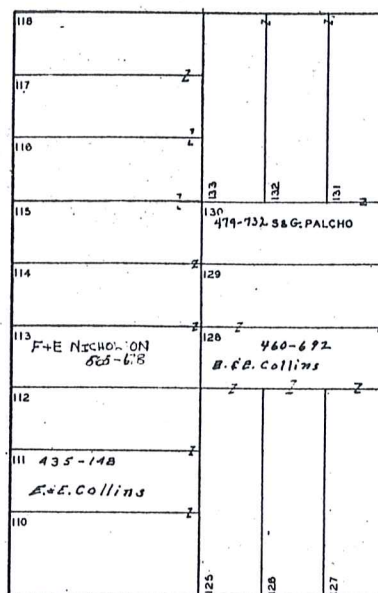
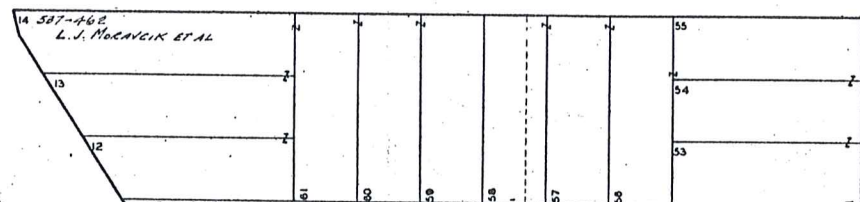
SEE 12 - S - S.W.



OVERLOOK

DRIVE

30'



SCALE 1 INCH = 40 FEET
JAN. 1, 1978

354

STONE (FORD ROAD) ROAD

40' PER PLAT
60' PER RECORD

LOTS 97 TO 106 AND LOTS 155 TO 160 EXTEND TO MARGIN OF 40' ROAD

SEE 12 - S - N.E.

LONGVIEW

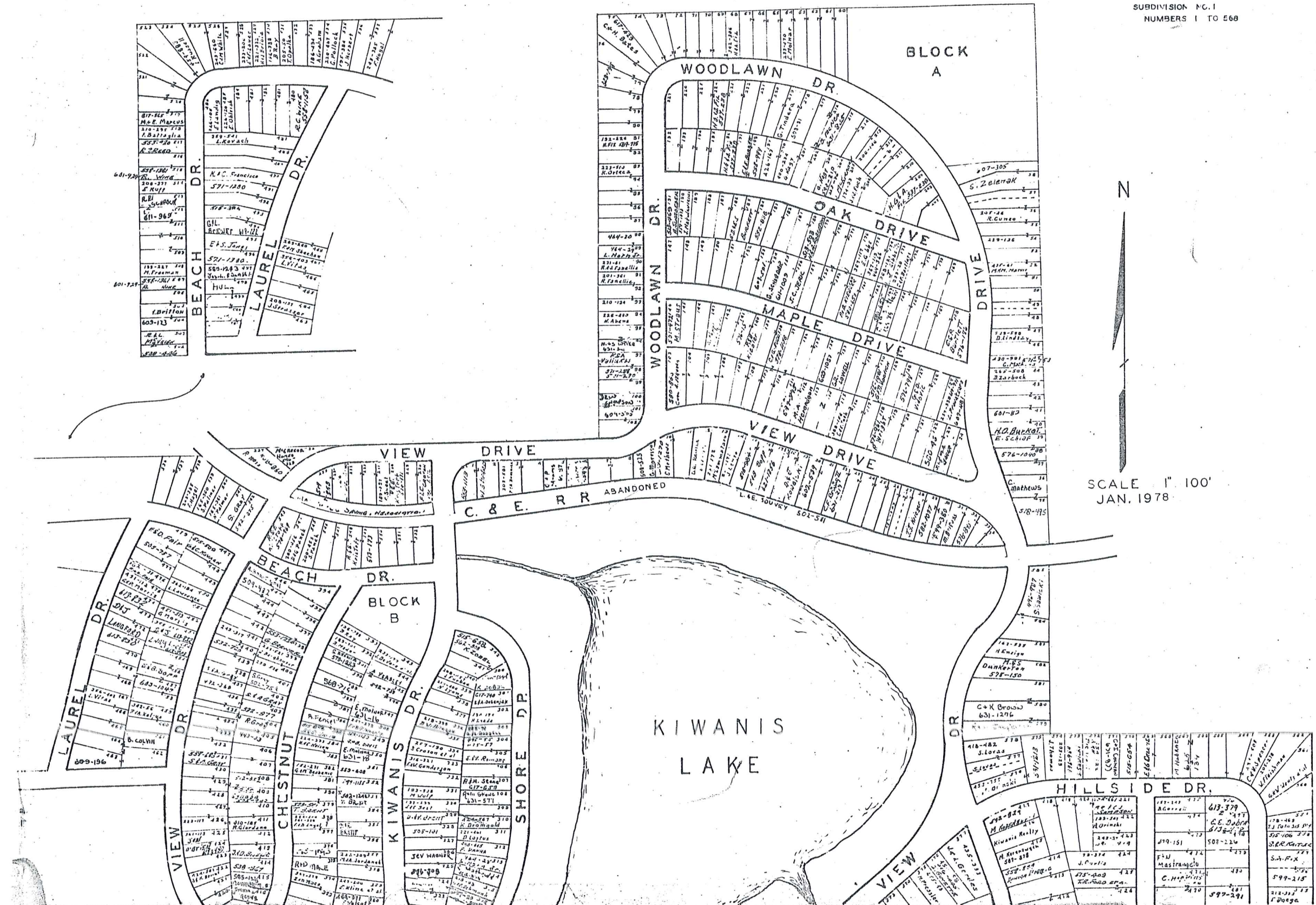
12'

KIWANIS LAKE SUB.

VOL. 1-PGS. 44 TO 49 PLATS

NEWBURY TWP. LOT 24 TR. 1 & LOTS 3 & 4 TR. 2

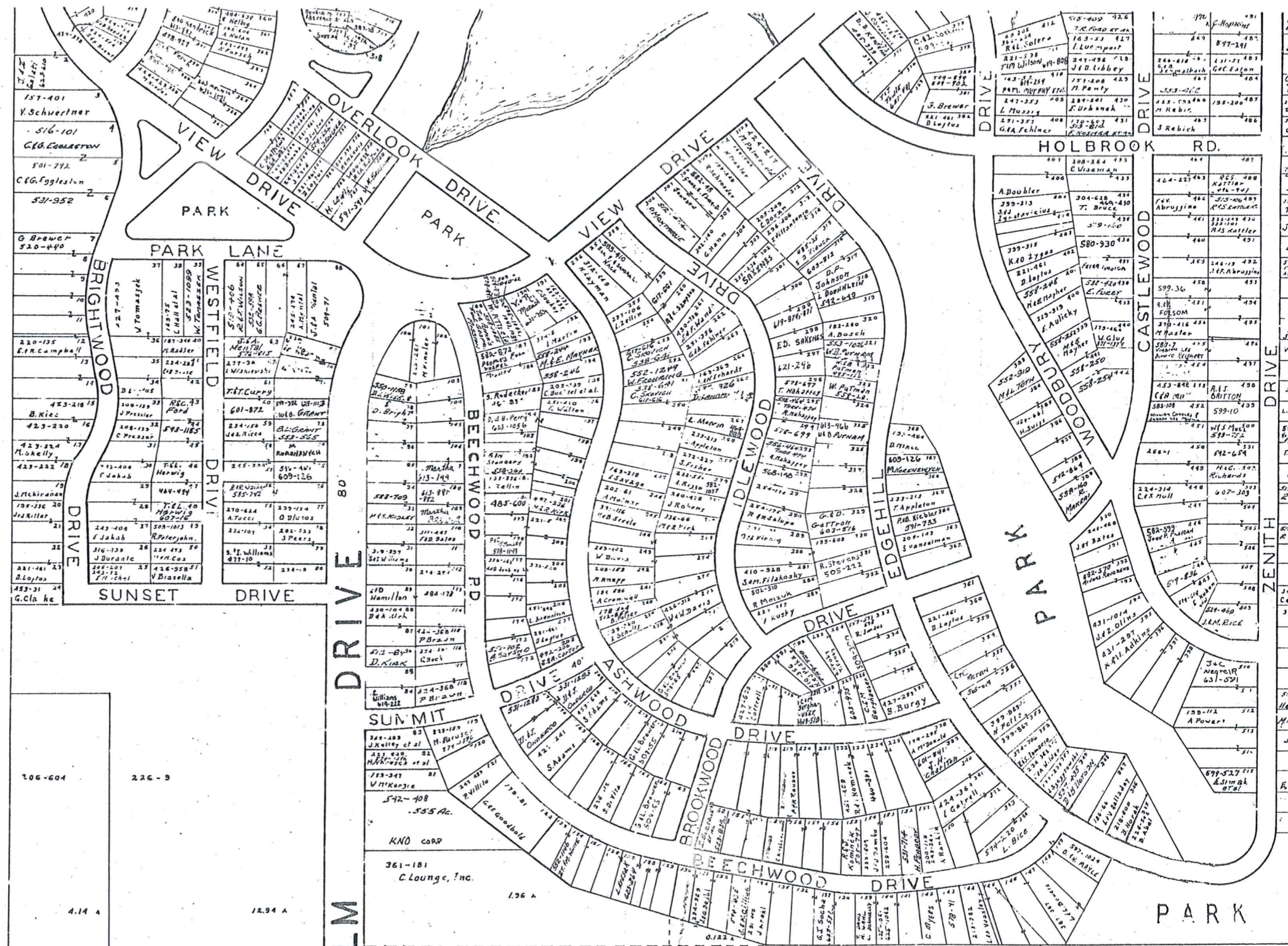
SUBDIVISION NO. 1
NUMBERS 1 TO 568



SCALE 1" = 100'
JAN. 1978

12-T-1

355



206-604
 226-9
 4.14 A
 12.94 A
 n. Hilger
 C. Ricca
 361-181
 C. Lounge, Inc.
 136 A
 545-1146, 1043, 1039
 508-975-390
 509-1039
 W. Pitts 10/320
 J. H. Newell 509-1062
 E. Burilli 28/320
 F. Keilor 18/320
 E. Si Kara 10/320
 J. Pitts 10/320
 22.13 ac.

KIWANIS LAKE SUB.

VOL. I - PGS. 44 TO 49 PLATS
 SUBDIVISION NO. 2
 NUMBERS 1 TO 385

SCALE 1" = 100'

JAN 1978

12-T-2



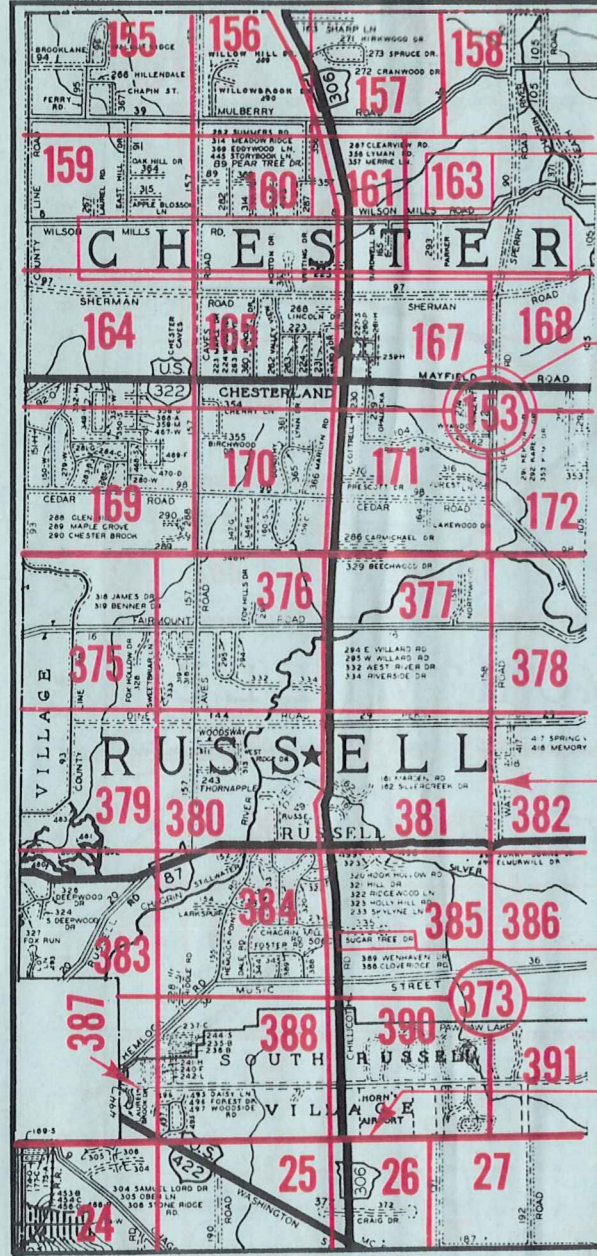
Lot No.	Owner Name	Vol.	Page
38	J.M. Hill	568	1151
39	Carl L. Sell	210	100
40	Henry J. Kunzer	237	331
41	W. E. ...	431	800
42	L. R. ...	553	214
43	R. ...	513	23
44	E. ...	512	539
45	E. Krofta	604	406
46	L. Krofta	804	404
47	Arthur Janzar	210	512
48	Richard B. Minichewen	221	301
49	L. ...	553	656
50	R. Schultze	119	493
51	G.B. Banto	509	594
52	"	"	"
53	"	"	"
54	SIA GEBER	623	76
55	C. Major	270	12
56	George B. Major	223	529
57	"	234	554
58	J. ...	607	63
59	J. ...	526	65
60	R. ...	374	445
61	J. ...	374	420
62	E. ...	308	670
63	"	"	"
64	Pat Schmitt	42.5	691
65	"	"	"
66	"	"	"
67	"	"	"
68	"	"	"
69	"	"	"
70	"	205	630
71	"	"	"
72	J.R. ...	547	723
73	G.B. Banto	508	594
74	I.R.C. Musacchio	492	425
75	"	"	"
76	"	"	"
77	D. ...	611	214
78	Mary's ...	556	594
79	"	"	"
80	"	"	"
81	"	"	"
82	"	"	"
83	"	"	"
84	C. ...	613	124
85	"	"	"

Lot No.	Owner Name	Vol.	Page	Lot No.	Owner Name	Vol.	Page
86	A.B. ...	590	331	199	J.M. ...	505	171
87	"	"	"	200	H. ...	505	105
88	"	"	"	201	"	"	"
89	C. ...	513	322	202	"	"	"
90	H. ...	315	19	203	"	"	"
91	"	"	"	204	E. ...	495	270
92	"	"	"	205	Eva ...	239	508
93	S.W. ...	331	358	206	"	"	"
94	M. ...	550	718	207	"	"	"
95	"	"	"	208	R & G. ...	351	295
96	"	"	"	209	"	"	"
97	"	"	"	210	"	"	"
98	"	"	"	211	"	"	"
99	"	"	"	212	"	"	"
100	"	"	"	213	E. ...	307	162
101	"	"	"	214	C. ...	370	42
102	"	"	"	215	C. ...	286	642
103	"	"	"	216	"	"	"
104	"	"	"	217	Virgil G. ...	229	385
105	"	"	"	218	W. ...	255	591
106	"	"	"	219	M. ...	531	282
107	"	"	"	220	B.B. ...	579	128
108	W. ...	431	543	221	"	"	"
109	"	"	"	222	A.L. ...	607	1166
110	"	"	"	223	"	"	"
111	C. ...	491	224	224	Eva ...	239	308
112	"	"	"	225	A. ...	304	77
113	Franklin J. ...	242	210	226	"	"	"
114	A. ...	307	364	227	"	"	"
115	"	"	"	228	R & G. ...	571	642
116	"	"	"	229	"	"	"
117	S. ...	370	527	230	A.M. ...	550	837
118	"	"	"	231	"	"	"
119	"	"	"	232	H. ...	576	652
120	S. ...	568	475	233	M. ...	551	108
121	E. ...	336	541	234	Howard W. ...	551	324
122	E. ...	571	727	235	Sal ...	254	182
123	L. ...	443	198	236	R.S. ...	452	304
124	"	"	"	237	B. ...	519	352
125	"	"	"	238	Ralph E. ...	225	440
126	"	"	"	239	"	374	266
127	Michael ...	225	557	240	"	325	599
128	"	"	"	241	S. ...	556	1029
129	"	"	"	242	S.C. ...	619	101
130	Berney J. ...	225	522	243	Ralph E. ...	331	599
131	"	"	"	244	"	223	420
132	"	"	"	245	"	523	339
133	"	"	"	246	Howard W. ...	551	324
134	"	"	"	247	"	"	"
135	H. ...	443	198	248	Charles ...	239	590
136	E. ...	571	727	249	"	"	"
137	Ernest T. ...	225	553	250	"	"	"
138	"	"	"	251	W.A. ...	515	421
139	S. ...	568	475	252	"	"	"
140	Herbert A. ...	383	563	253	M. ...	621	640
141	"	"	"	254	"	"	"
142	J. ...	370	308	255	Andrew E. ...	239	455
143	"	"	"	256	A. ...	502	159
144	"	"	"	257	"	"	"
145	"	"	"	258	A.S.A. ...	597	411
146	"	"	"	259	"	"	"
147	J. ...	270	372	260	Steve J. ...	237	258
148	Edwin A. ...	233	309	261	U.P.E. ...	270	120
149	"	"	"	262	C.A. ...	599	257
150	"	"	"	263	"	"	"
151	A. ...	550	718	264	"	"	"
152	"	"	"	265	R. ...	573	105
153	M.V. ...	292	350	266	"	"	"
154	"	"	"	267	"	"	"
155	"	"	"	268	S. ...	617	344
156	"	"	"	269	S. ...	617	342
157	E. ...	578	578	270	W.D. ...	589	357
158	"	"	"	271	"	"	"
159	Kent ...	429	902	272	G.F. ...	611	1233
160	Kent ...	429	910	273	G.F. ...	505	391
161	D.I. ...	233	92	274	G.F. ...	367	624
162	"	"	"	275	S.H. ...	452	270
163	Carroll ...	587	203	276	"	"	"
164	D.I. ...	613	720	277	P. ...	601	657
165	"	"	"	278	Z. ...	553	221
166	Carroll ...	587	203	279	G.F. ...	269	322
167	L. ...	562	655	280	G.F. ...	269	322
168	"	578	458	281	"	269	322
169	"	"	"	282	"	"	"
170	"	"	"	283	W.D. ...	589	357
171	R. ...	480	596	284	"	"	"
172	"	"	"	285	Sam J. ...	587	357
173	J. ...	607	63	286	S. ...	556	1029
174	"	"	"	287	"	"	"
175	G.M. ...	347	223	288	"	"	"
176	"	335	211	289	"	"	"
177	G. ...	403	387	290	Carroll ...	556	1029
178	A.N. ...	444	316	291	"	"	"
179	"	573	210	292	"	"	"
180	J. ...	336	537	293	M. ...	575	1029
181	"	"	"	294	"	"	"
182	J. ...	378	436	295	"	"	"
183	"	460	872	296	"	"	"
184	W. ...	576	846	297	"	"	"
185	R. ...	505	901	298	"	"	"
186	I. ...	578	1131	299	"	"	"
187	Tony ...	248	388	300	"	"	"
188	L. ...	576	511	"	"	"	"
189	J. ...	423	434	"	"	"	"
190	"	601	102	"	"	"	"
191	J. ...	565	332	"	"	"	"
192	"	"	"	"	"	"	"
193	V. ...	558	318	"	"	"	"
194	"	"	"	"	"	"	"
195	"	"	"	"	"	"	"
196	W. ...	300	759	"	"	"	"
197	J. ...	439	865	"	"	"	"
198	"	"	"	"	"	"	"

SCALE 1" = 100'

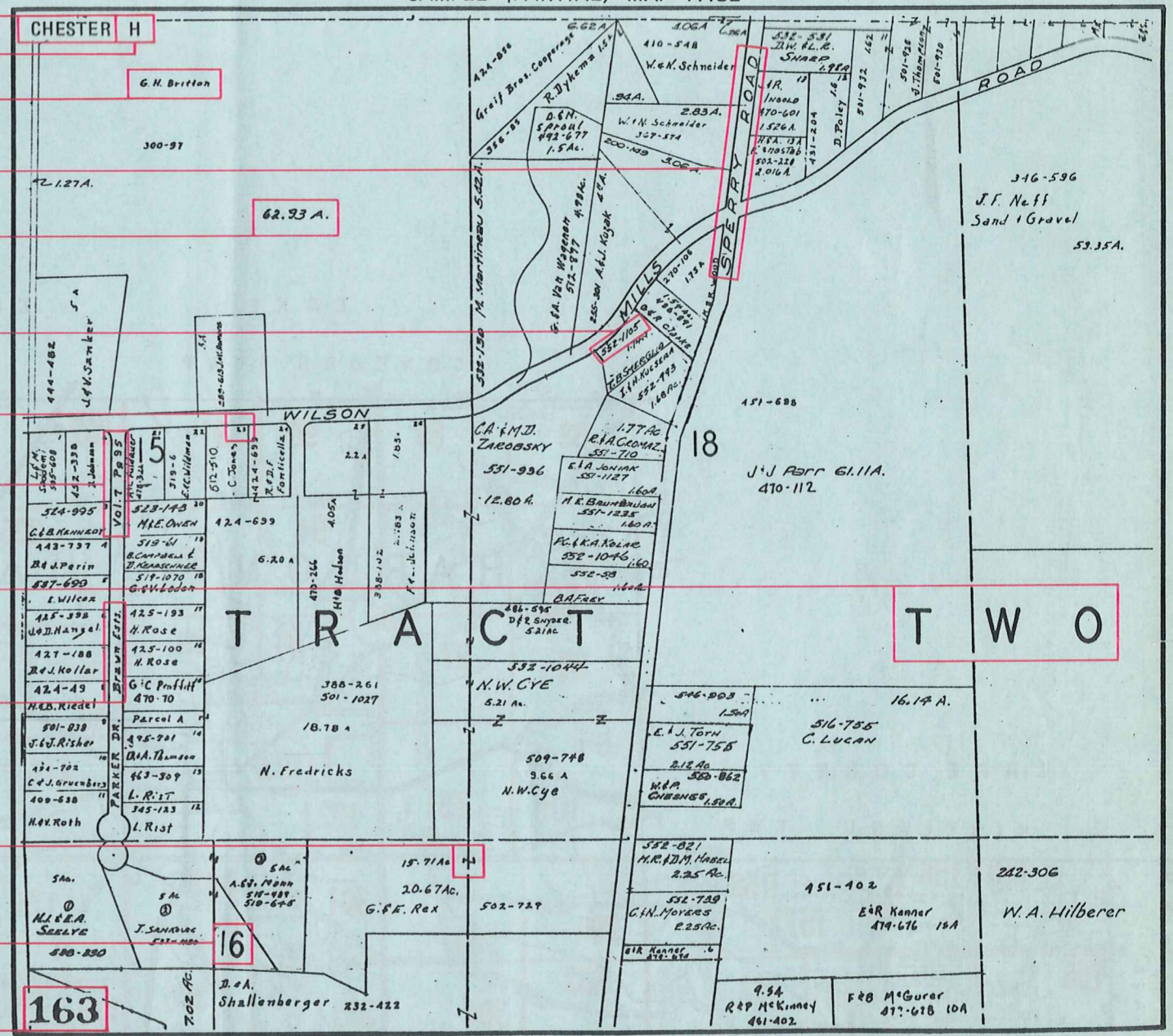
Explanation and Use Sheet for Geauga County, Ohio

SAMPLE (PARTIAL) COUNTY INDEX MAP



- Township Name
- Map Page Number (Or Letter)
- Owners Name
- Street Name
- Acreage
- Municipality Index Beginning Atlas Page Number
- Deed Book & Page
- Subdivision Lot Number
- Plat Book & Page
- Tract Number
- Atlas Page Boundary
- Subdivision Name
- Street Name
- Denotes Continuous Ownership
- Municipality Index Atlas Page Boundary
- Tract Lot Number
- Atlas Page Number

SAMPLE (PARTIAL) MAP PAGE



USE OF THE MAP VOLUME

1. LOCATE THE GENERAL AREA OF INTEREST ON THE COUNTY INDEX MAP, ATLAS PAGE 'B'.
2. A. IF PROPERTY IS IN A TOWNSHIP, NOTE THE ATLAS PAGE NUMBER. TURN TO THE PAGE INDICATED AND LOCATE SPECIFIC PARCEL OF INTEREST.
 - NOTE: ON SOME MAPS YOU MAY BE REFERRED TO A DETAIL SHEET SHOWING AN ENLARGEMENT OF THE AREA. THESE MAPS ARE FOUND AT THE END OF THE REGULAR MAP PAGES IN EACH TOWNSHIP EITHER IN ALPHABETICAL OR NUMERICAL SEQUENCE.
- B. IF PROPERTY IS IN A MUNICIPALITY, REFER TO THE TABLE OF CONTENTS, ATLAS PAGE 'C', AND NOTE THE BEGINNING ATLAS PAGE NUMBER FOR THE MUNICIPALITY OF INTEREST.
 - (1) TURN TO THE PAGE INDICATED. ON THIS PAGE WILL APPEAR AN INDEX MAP FOR THAT MUNICIPALITY.
 - (2) LOCATE SPECIFIC AREA OF INTEREST AND NOTE THE MAP PAGE NUMBER.
 - NOTE: DO NOT CONFUSE THE MAP PAGE NUMBER WITH THE ATLAS PAGE NUMBER IN THESE MUNICIPALITIES.
 - (3) FOLLOW EITHER ALPHABETICAL OR NUMERICAL SEQUENCE TO THE MAP PAGE INDICATED AND LOCATE SPECIFIC PARCEL OF INTEREST.